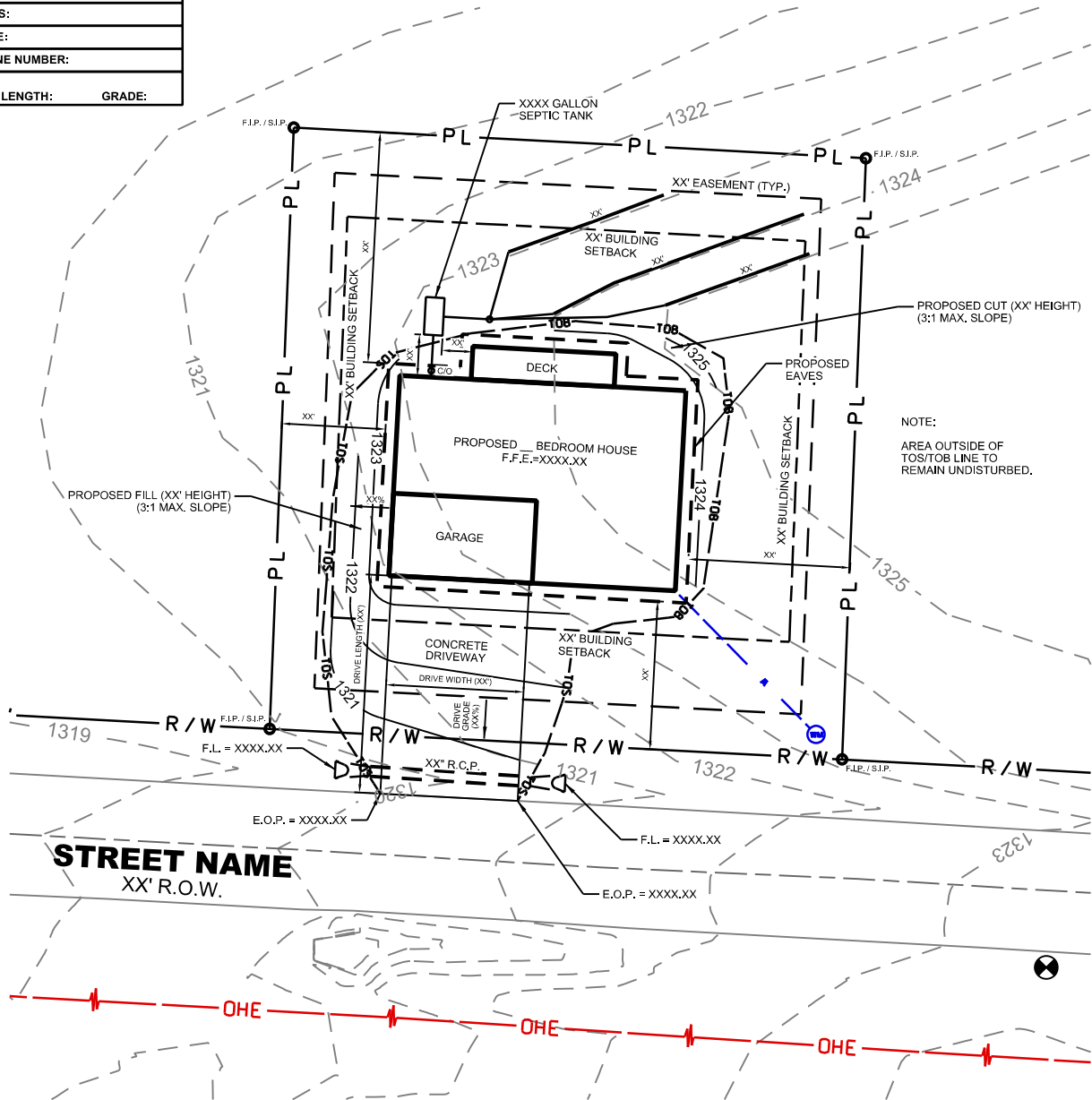
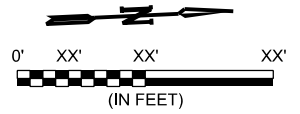



SUBDIVISION:		
LOT #:	BLOCK:	
LOT SIZE:	ZONING:	
PARCEL NUMBER:		
ADDRESS:		
OWNER NAME:		
OWNER ADDRESS:		
SURVEYOR NAME:		
SURVEYOR PHONE NUMBER:		
DRIVEWAY	LENGTH:	GRADE:



NOTE:
AREA OUTSIDE OF
TOS/TOB LINE TO
REMAIN UNDISTURBED.

LEGEND	
	FOUND IRON PIN / SET IRON PIN
	BENCHMARK
	PROP. WATER METER
	BUILDING SETBACK
	EASEMENT LINE
	PROPERTY LINE
	EXISTING CONTOUR
	PROPOSED CONTOUR
	TOP OF BANK
	TOP OF SLOPE
	PROP. ELEVATION
	PROP. GRADE DESIGNATION



WATER UTILITIES APPROVAL:	
DATED: _____	BY: _____
DESIGNATED REPRESENTATIVE	
SEWAGE DISPOSAL SYSTEM ADH APPROVAL:	
DATED: _____	BY: _____
DESIGNATED REPRESENTATIVE	