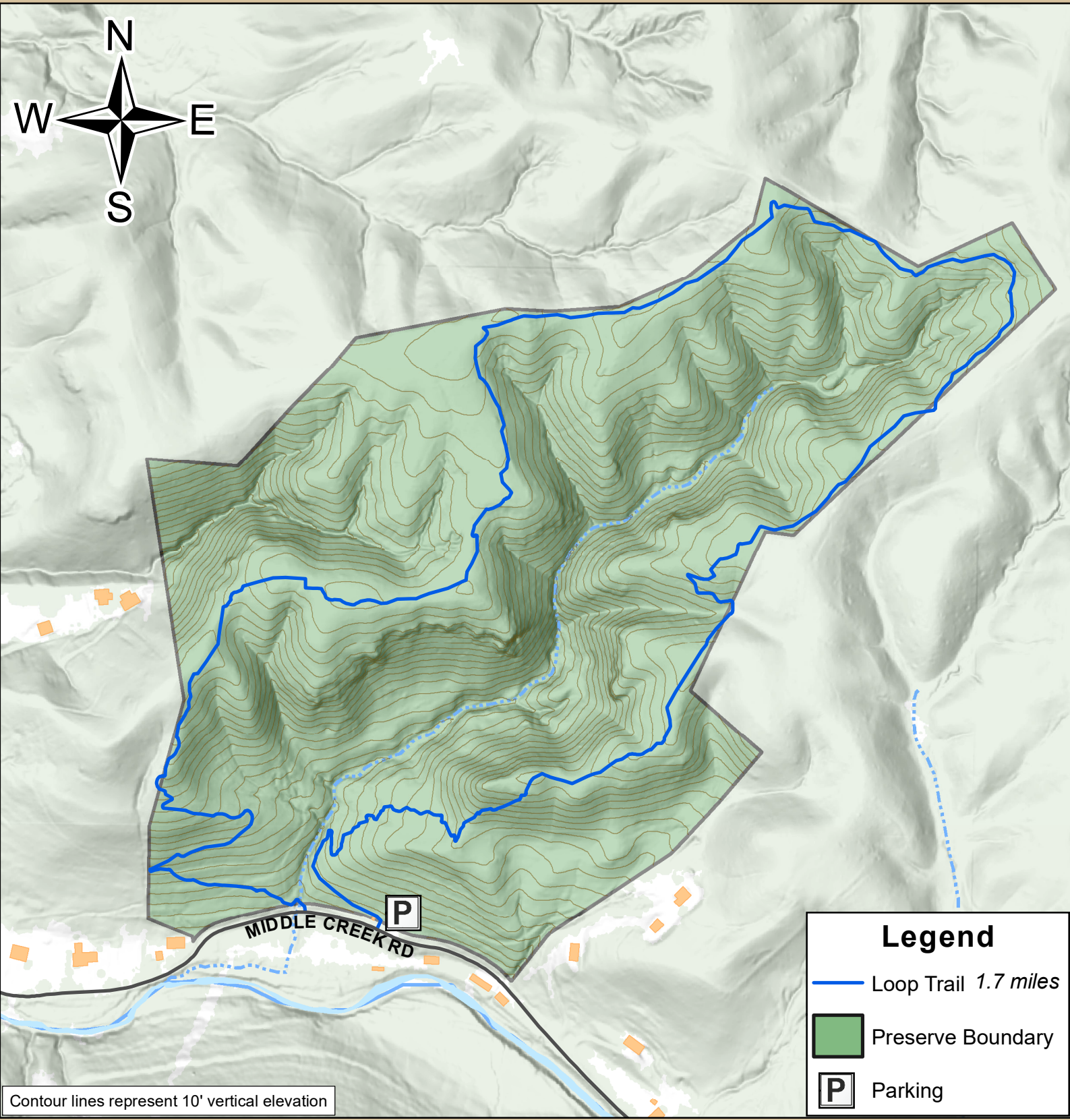





Boone Cliffs State Nature Preserve

4700 Middle Creek Road, Burlington, KY 41005



Contour lines represent 10' vertical elevation

Legend

-  Loop Trail 1.7 miles
-  Preserve Boundary
-  Parking

0 500 1,000 1,500 Feet



BOONE COUNTY
PARKS

Boone County
Parks & Recreation
(859) 334-2117

State Plane Kentucky North NAD 1983 Map Updated: 01/02/2024

Copyright 2024 Boone County GIS & Parks. Reproduction by any means without the express permission of the Boone County Planning Commission is prohibited.

Data used to create this map were compiled from sources that comply with National Map Accuracy Standards. Boone County GIS extends no warranty with respect to the accuracy or content of the information provided by this map. This map should be used for general planning purposes only.