

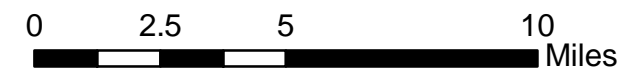
**County Map Legend**

**Roads 2**

- Highway
- Primary
- Secondary
- General
- Other
- Railroad
- Indian Reservation
- National Forest
- Water Body

**Legend**

- HDRS
- LDRS
- HDR
- LDR
- AG
- COM
- IND
- CITY



**Caribou County  
Zoning Districts  
(Book Edition)**

Approved 2/25/2008

**NOTICE**

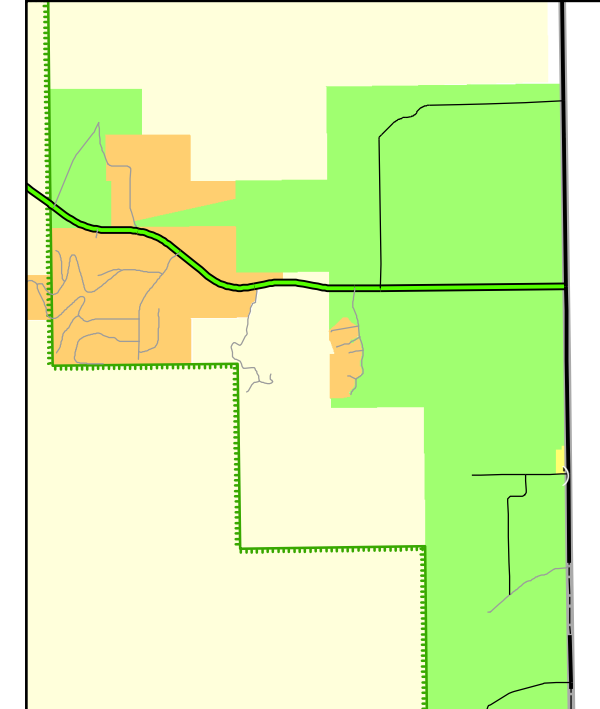
This map is for general reference only and should not be used for any application other than intended. Caribou County does not guarantee the status, completeness, and/or accuracy of the map. Caribou County is not responsible for any external use of the map.



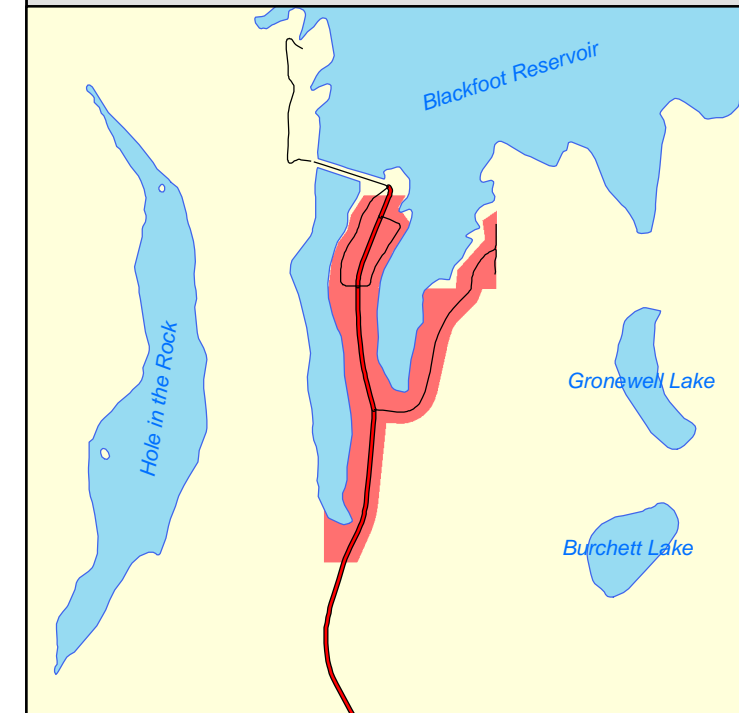
A Cook. Feb2008

**Map Details**

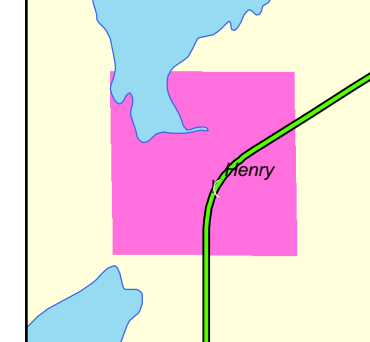
**Freedom Detail**



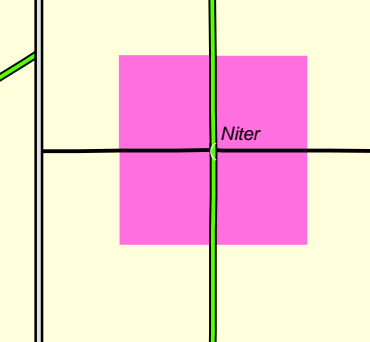
**Dike Detail**



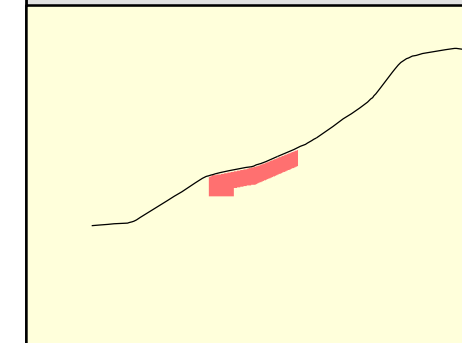
**Henry Detail**



**Niter Detail**



**Roper's Subv. Detail**



**1**