LU.1 Base Map

- City of Chillicothe incorporated area
- Open Space
- Existing Building

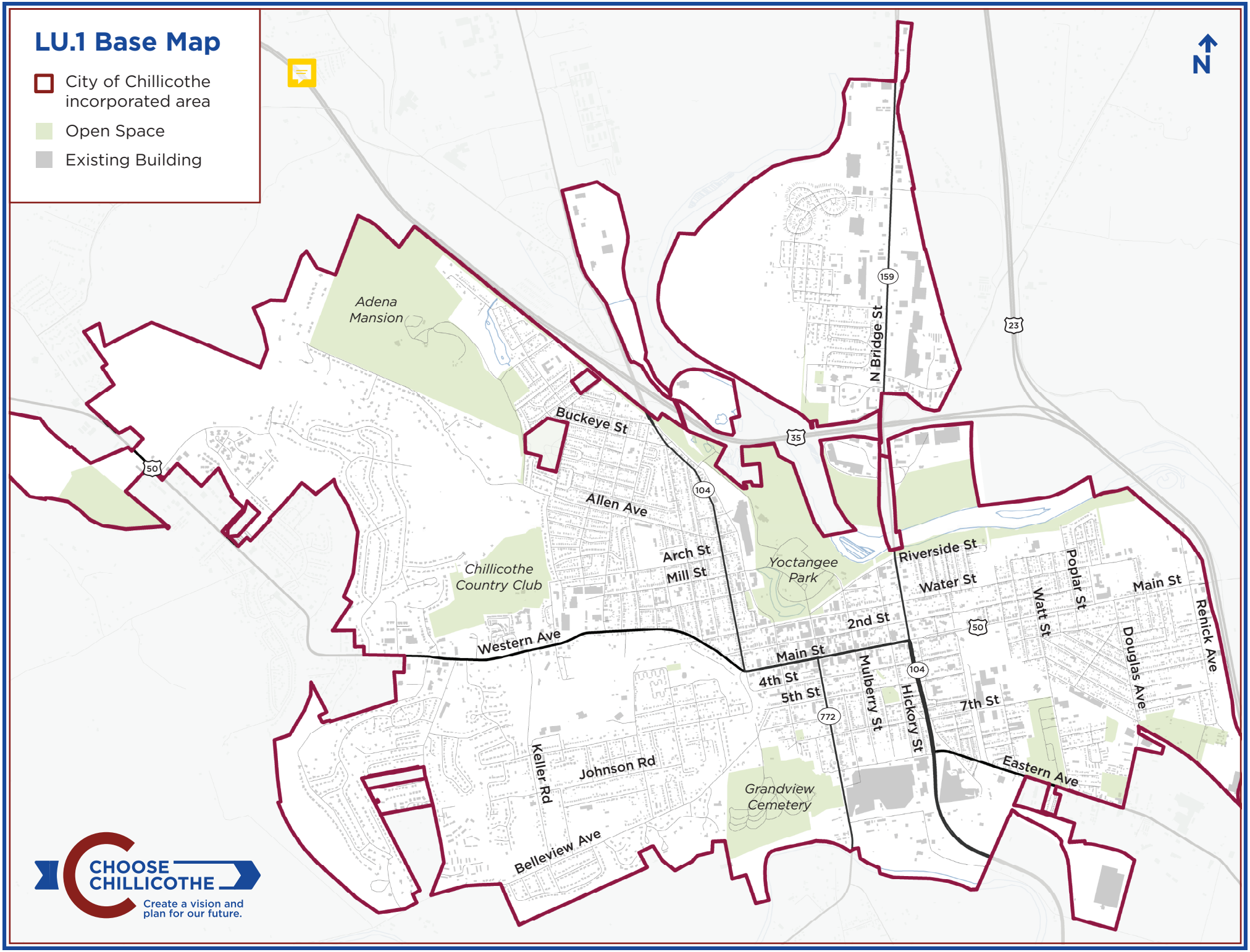

CHOOSE CHILLICOTHE
Create a vision and plan for our future.

LU.2 Existing Land Use

- Commercial
- Exempt
- Industrial
- Institutional
- Multi-family
- Single family
- Open Space
- Rural

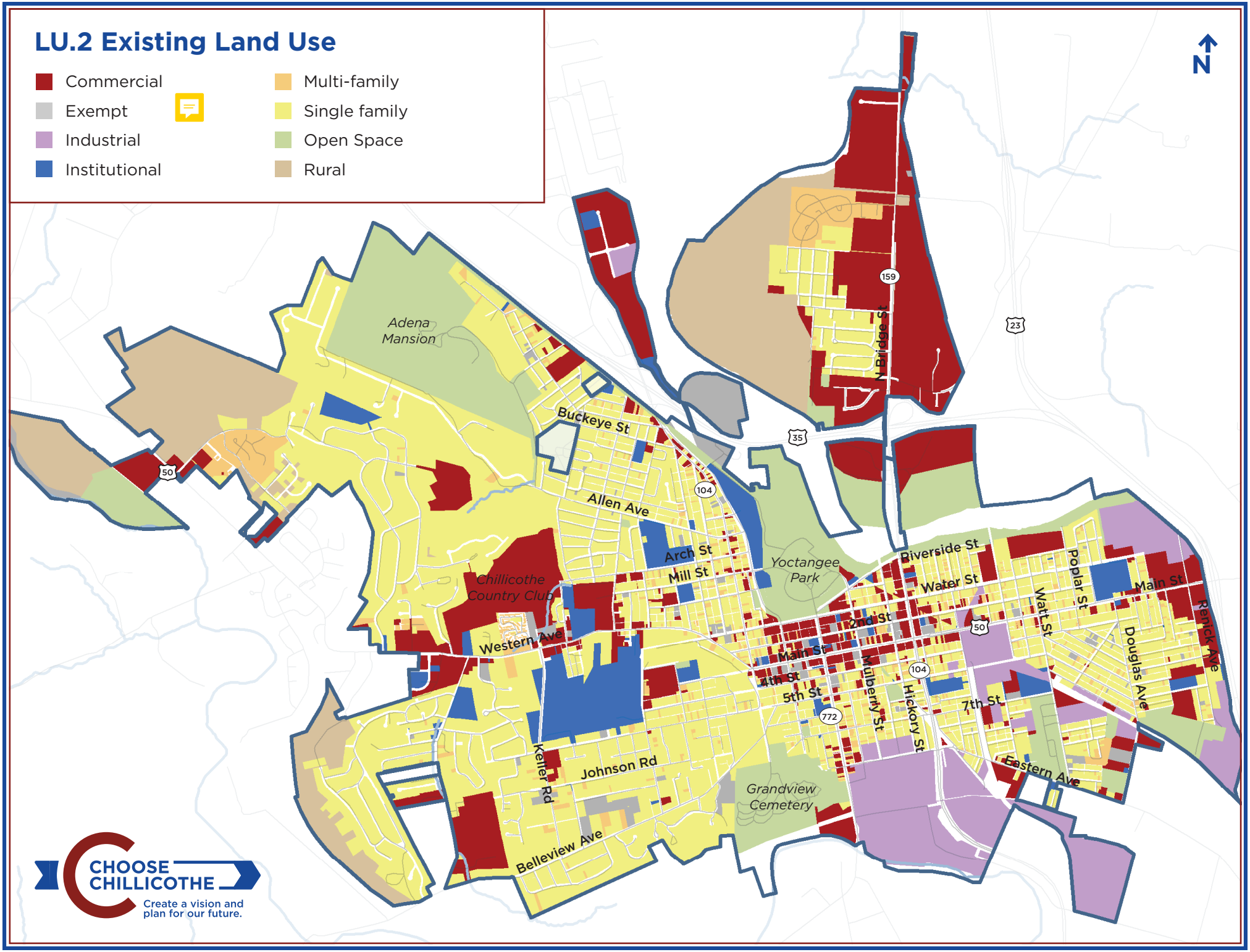

CHOOSE CHILLICOTHE
Create a vision and plan for our future.

LU.2 Existing Character Type

- Downtown District
- Corridor Commercial
- Industrial
- Civic and Institutional
- Open Space Recreation
- Traditional Neighborhood, Core
- Traditional Neighborhood, Edge
- Suburban Neighborhood
- Rural Edge

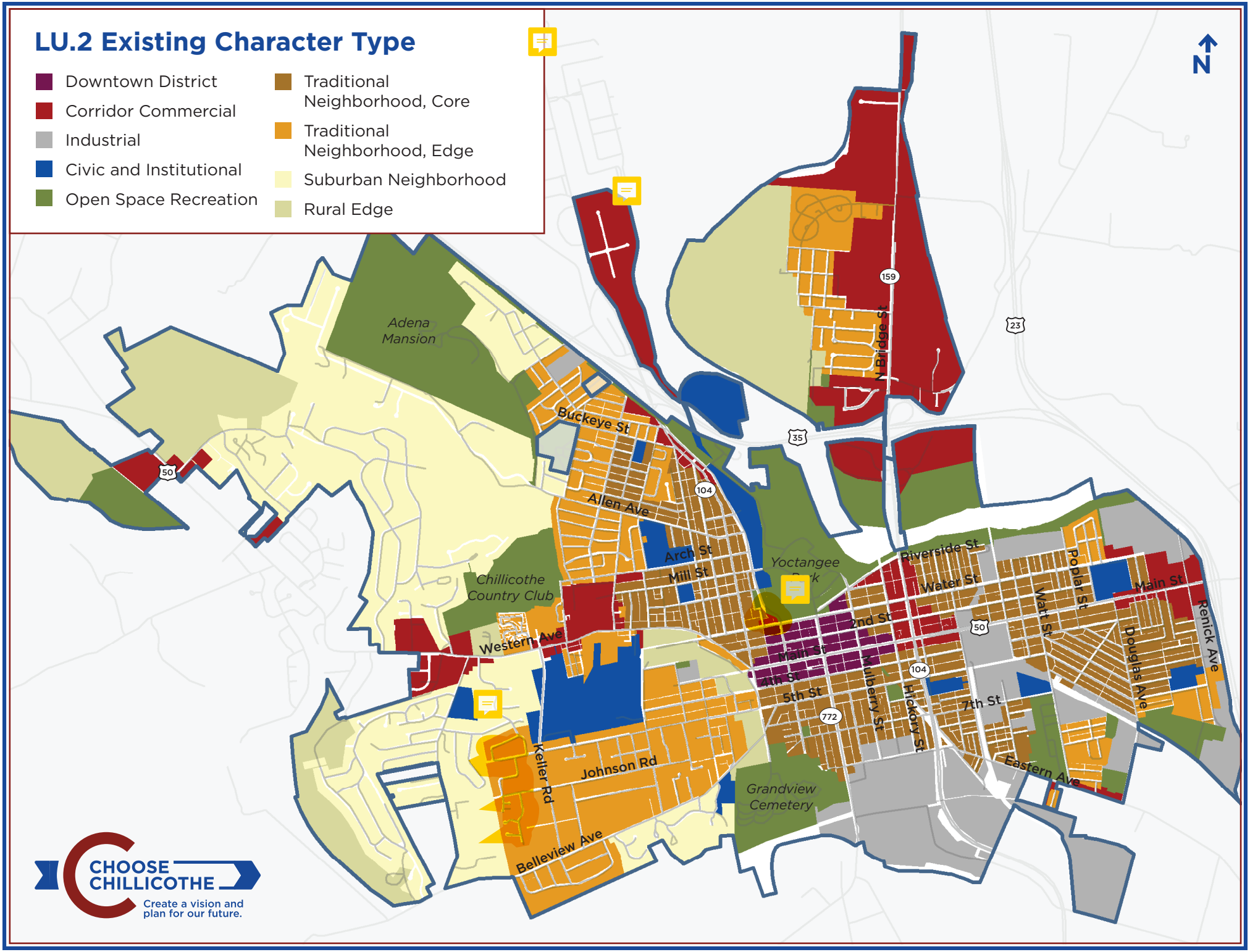

CHOOSE CHILLICOTHE
Create a vision and plan for our future.

MO.1 Traffic Congestion

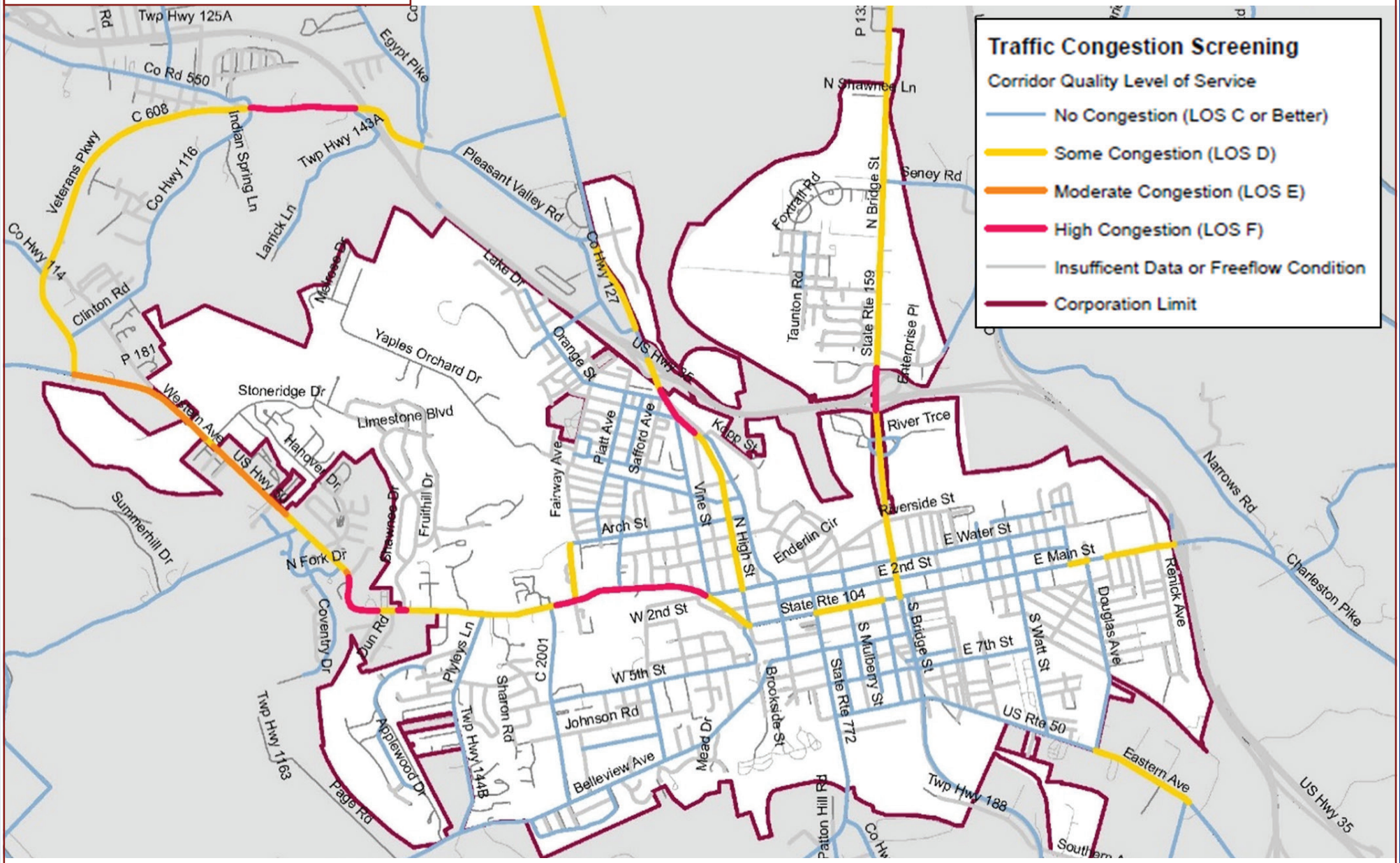

CHOOSE CHILLICOTHE
Create a vision and plan for our future.

MO.2 Crash Heat Map, Vehicle Crashes

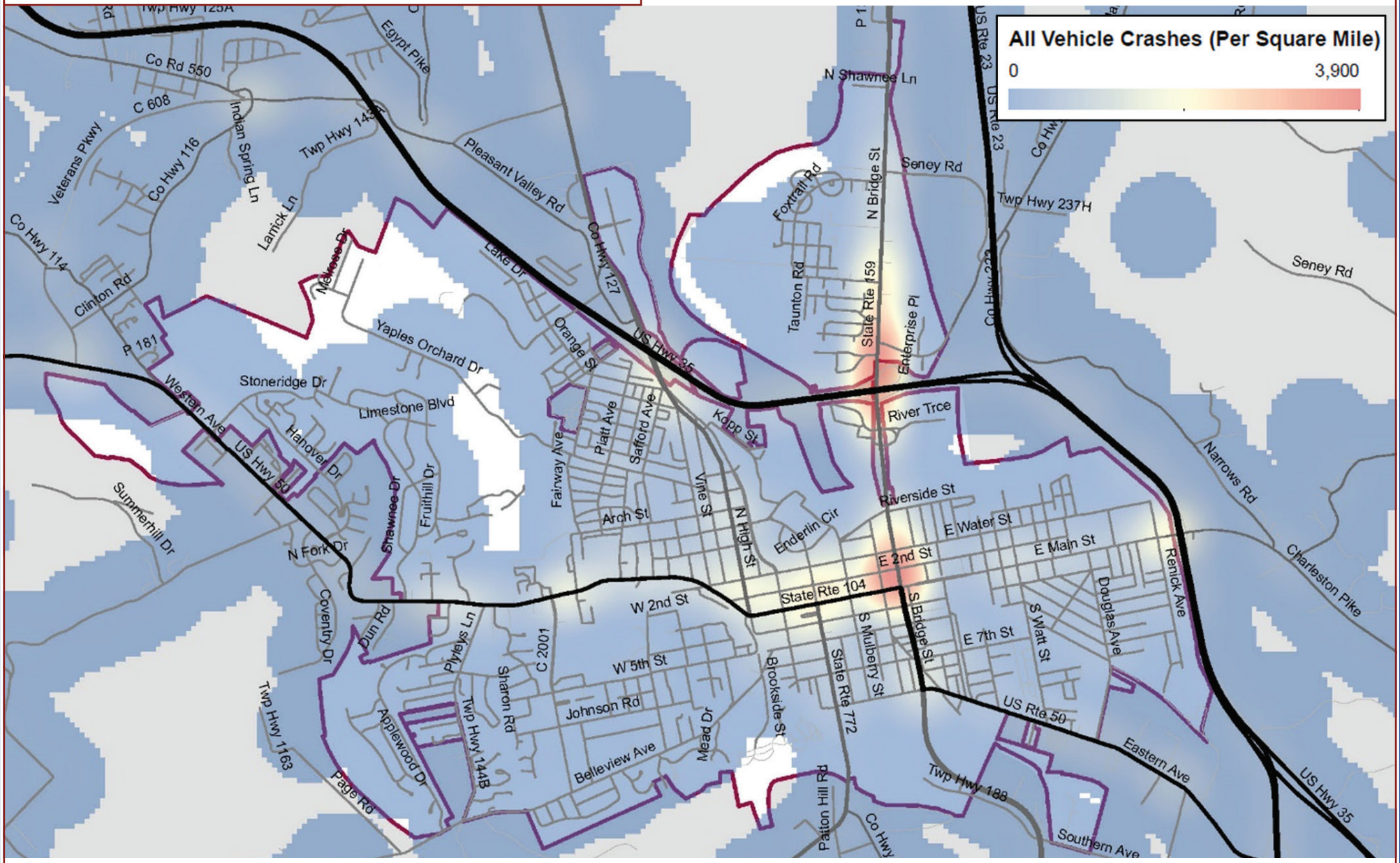

CHOOSE CHILLICOTHE
Create a vision and plan for our future.

MO.3 Crash Heat Map, Pedestrian Crashes

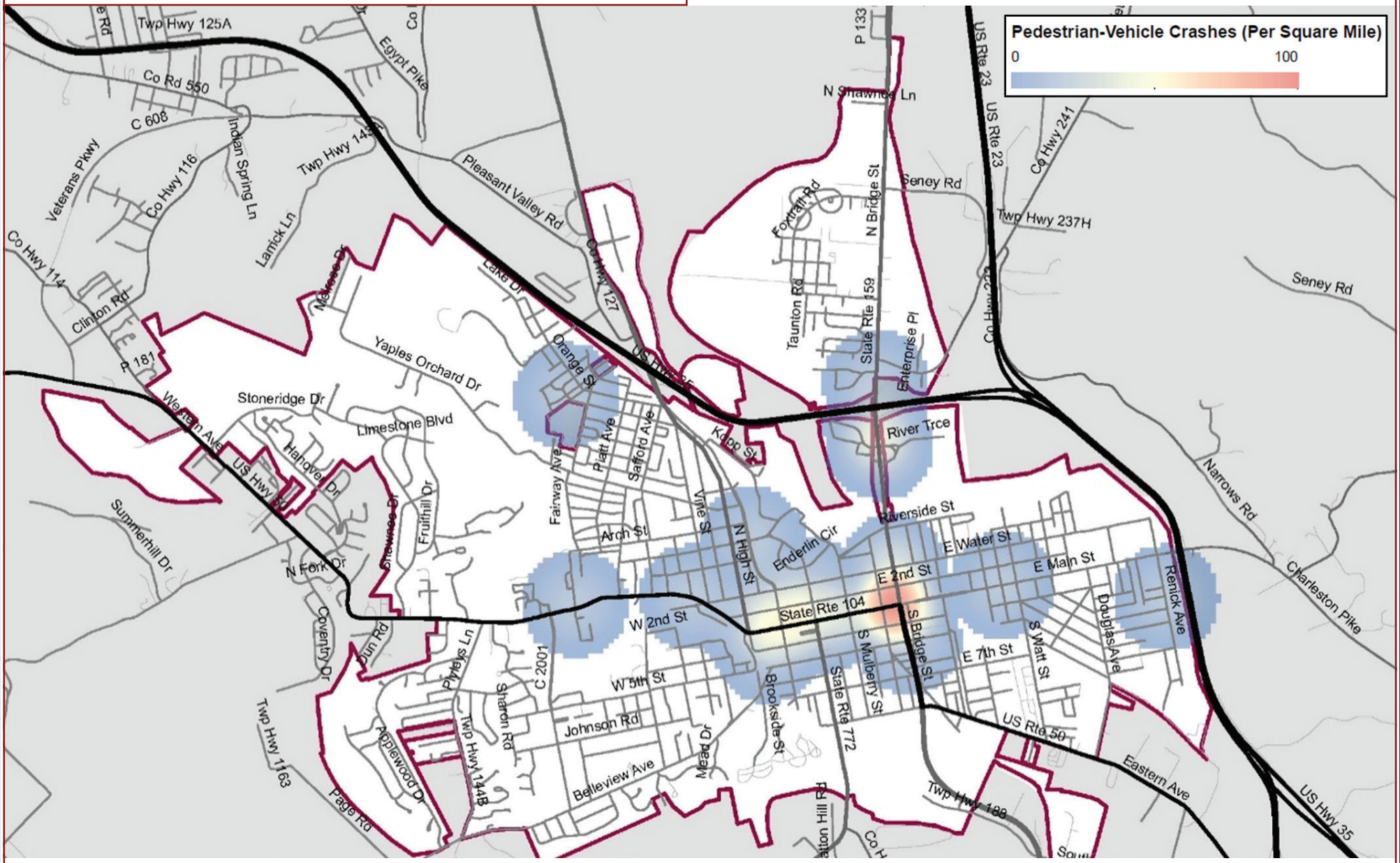

CHOOSE CHILLICOTHE
Create a vision and plan for our future.

MO.4 Potential Road Diets

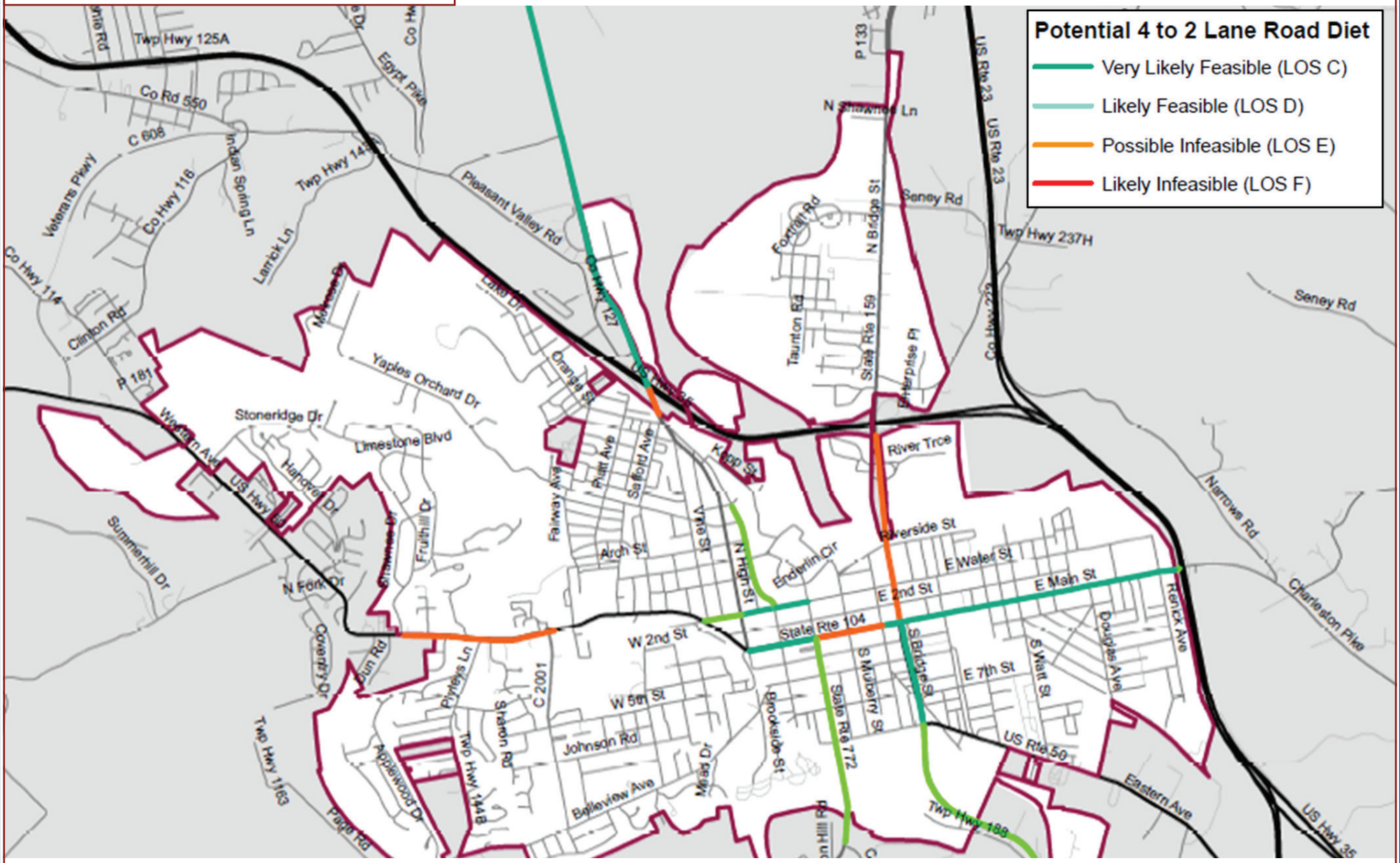

CHOOSE CHILLICOTHE
Create a vision and plan for our future.

HP.1 Historic Locations and Districts

Historic District or Location

Historic Place or Monument

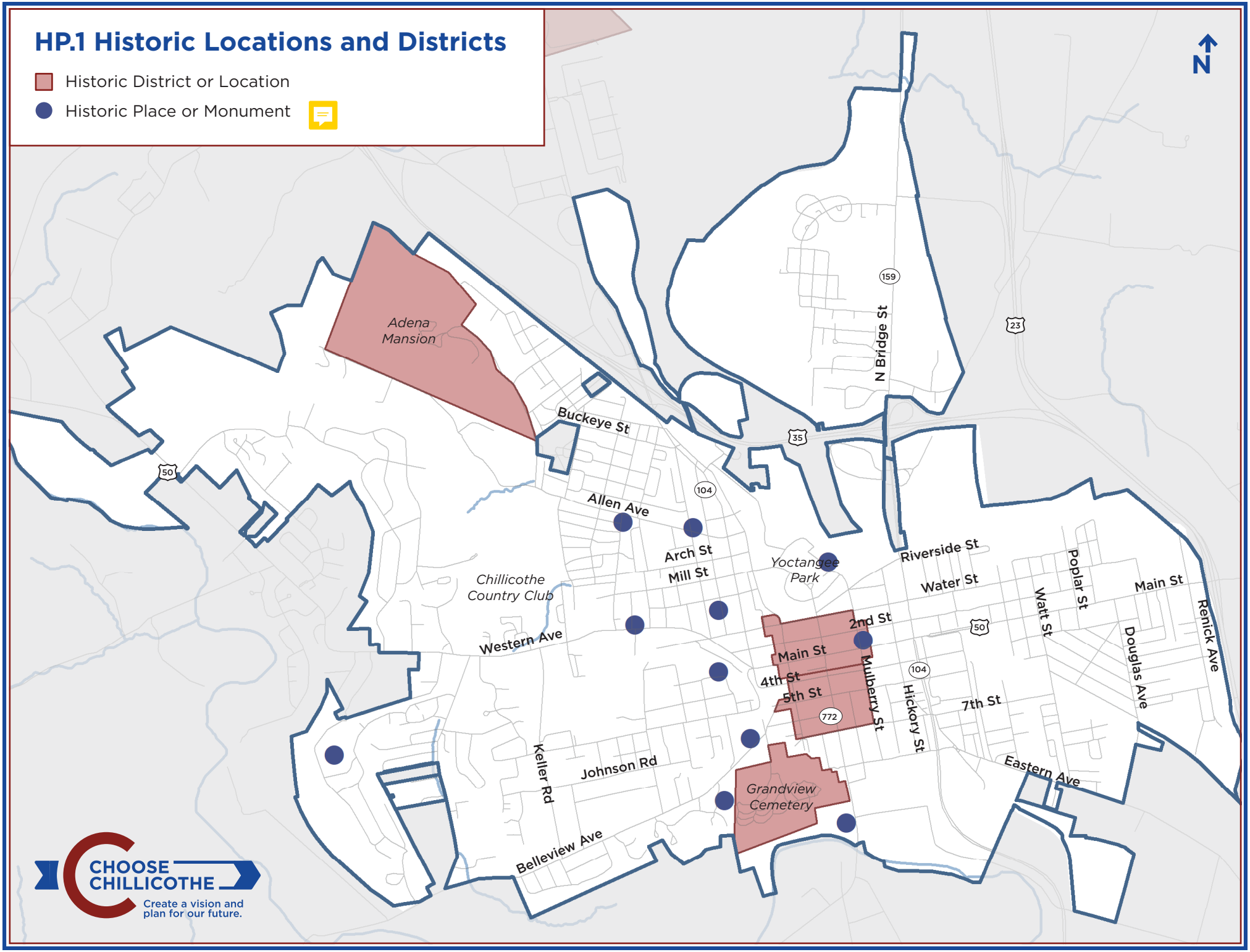

CHOOSE CHILLICOTHE

Create a vision and plan for our future.

OS.1 Park Access

Existing Park

1/4 mile service area

1/2 mile service area

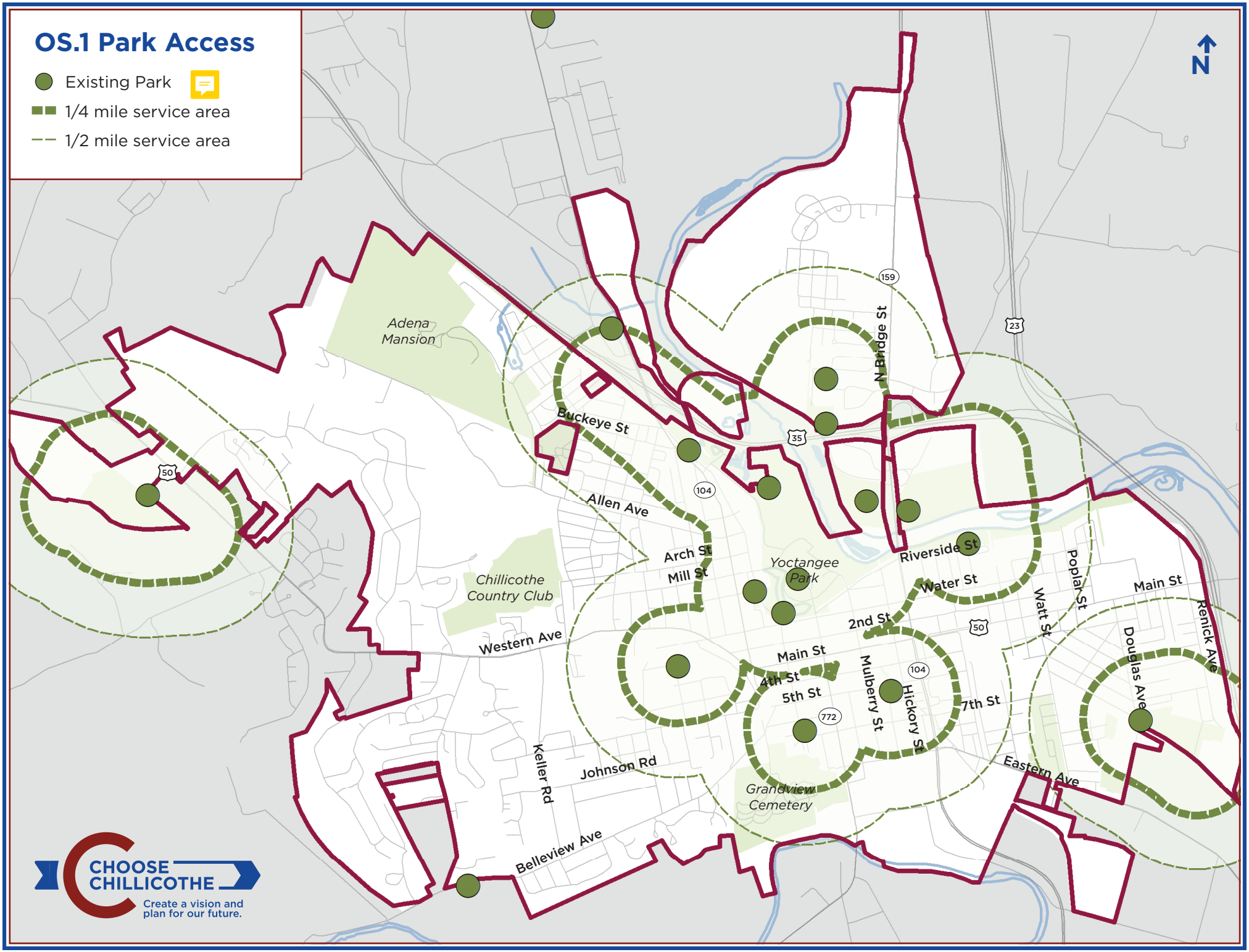

CHOOSE CHILLICOTHE

Create a vision and plan for our future.

OS.2 Land Cover

- Open Land
- Shrub
- Wooded
- Water
- Wetland

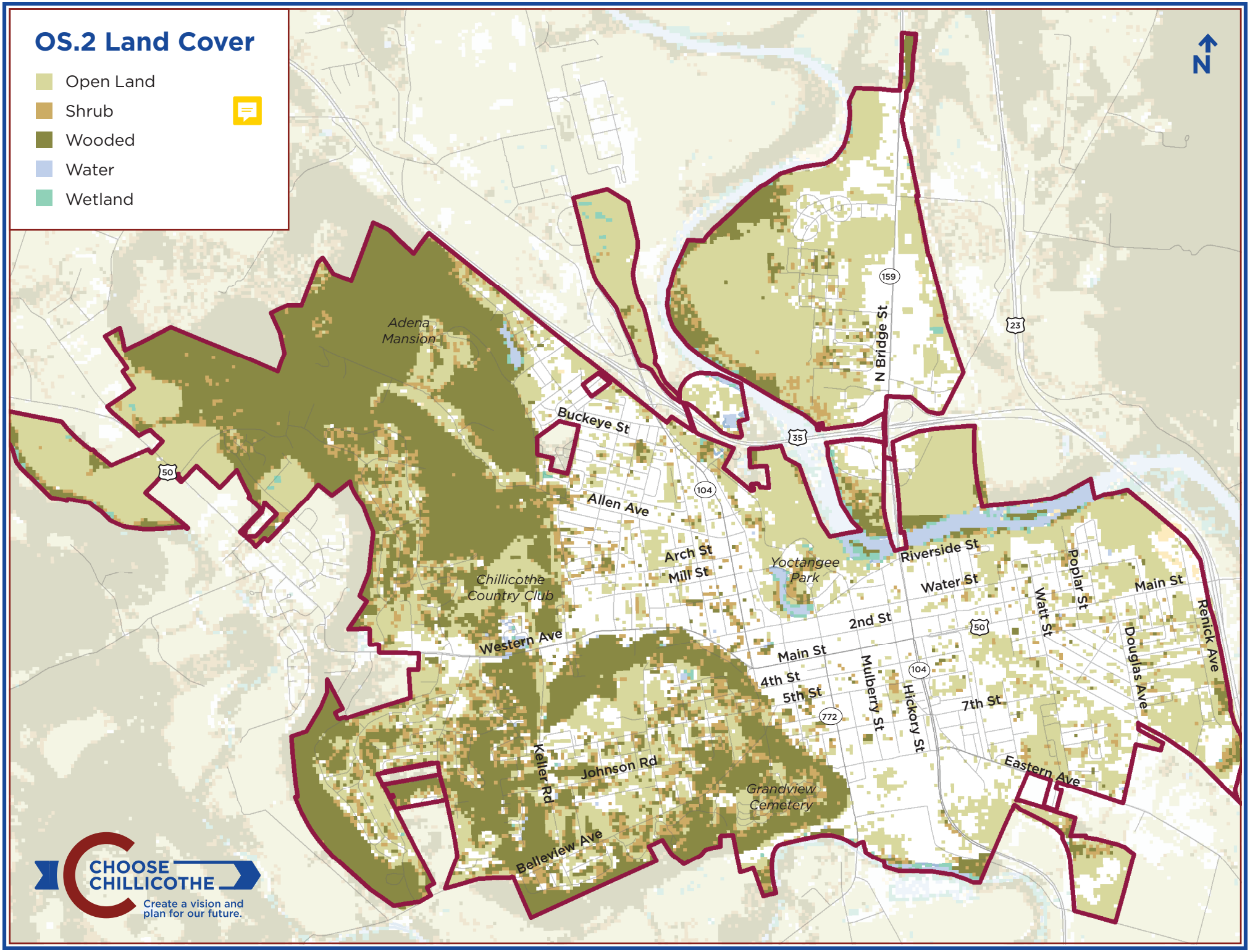

CHOOSE CHILLICOTHE
Create a vision and plan for our future.

OS.3 Tree Canopy

No Shade

Full Shade

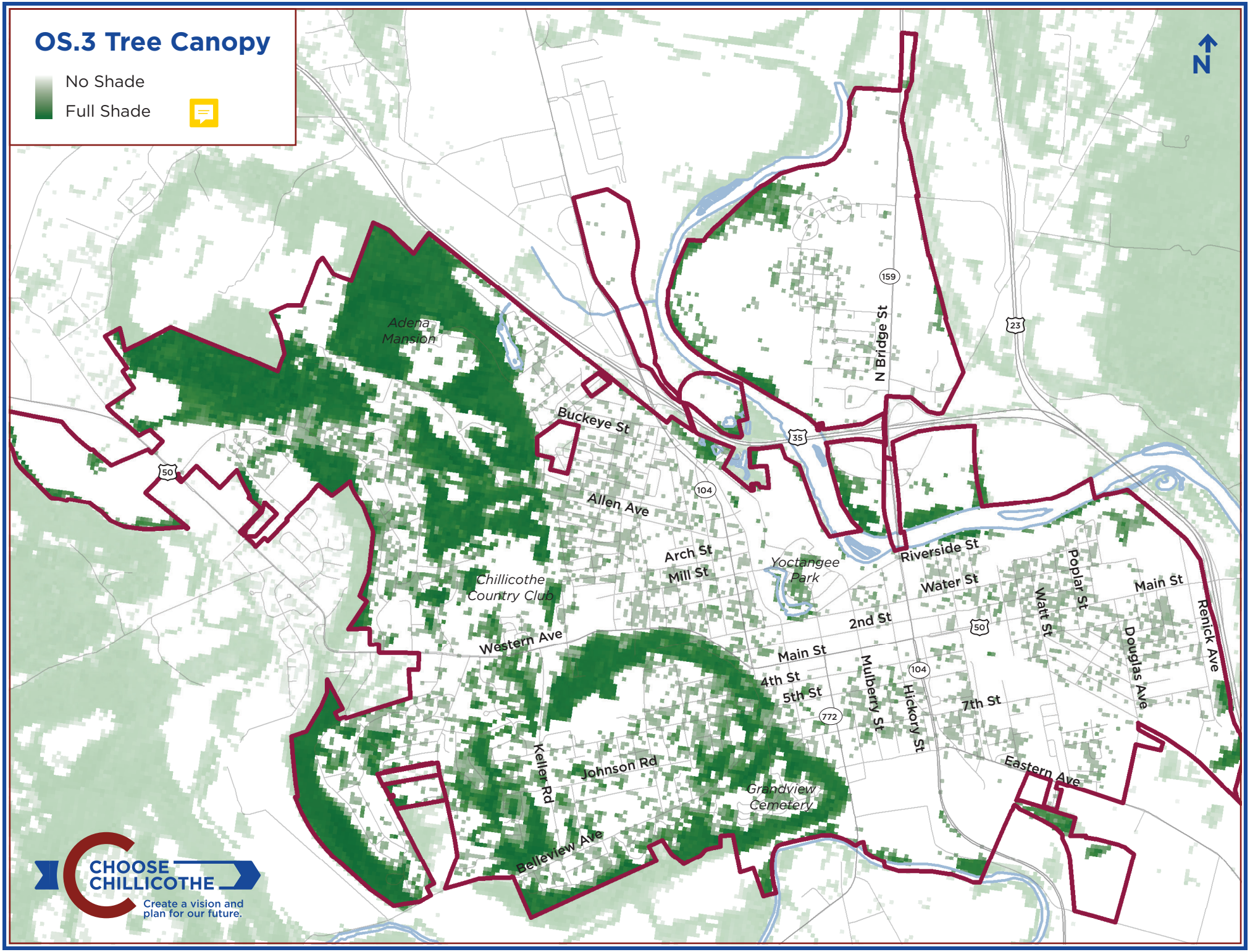

CHOOSE CHILLICOTHE

Create a vision and plan for our future.

AT.1 Active Transportation Infrastructure

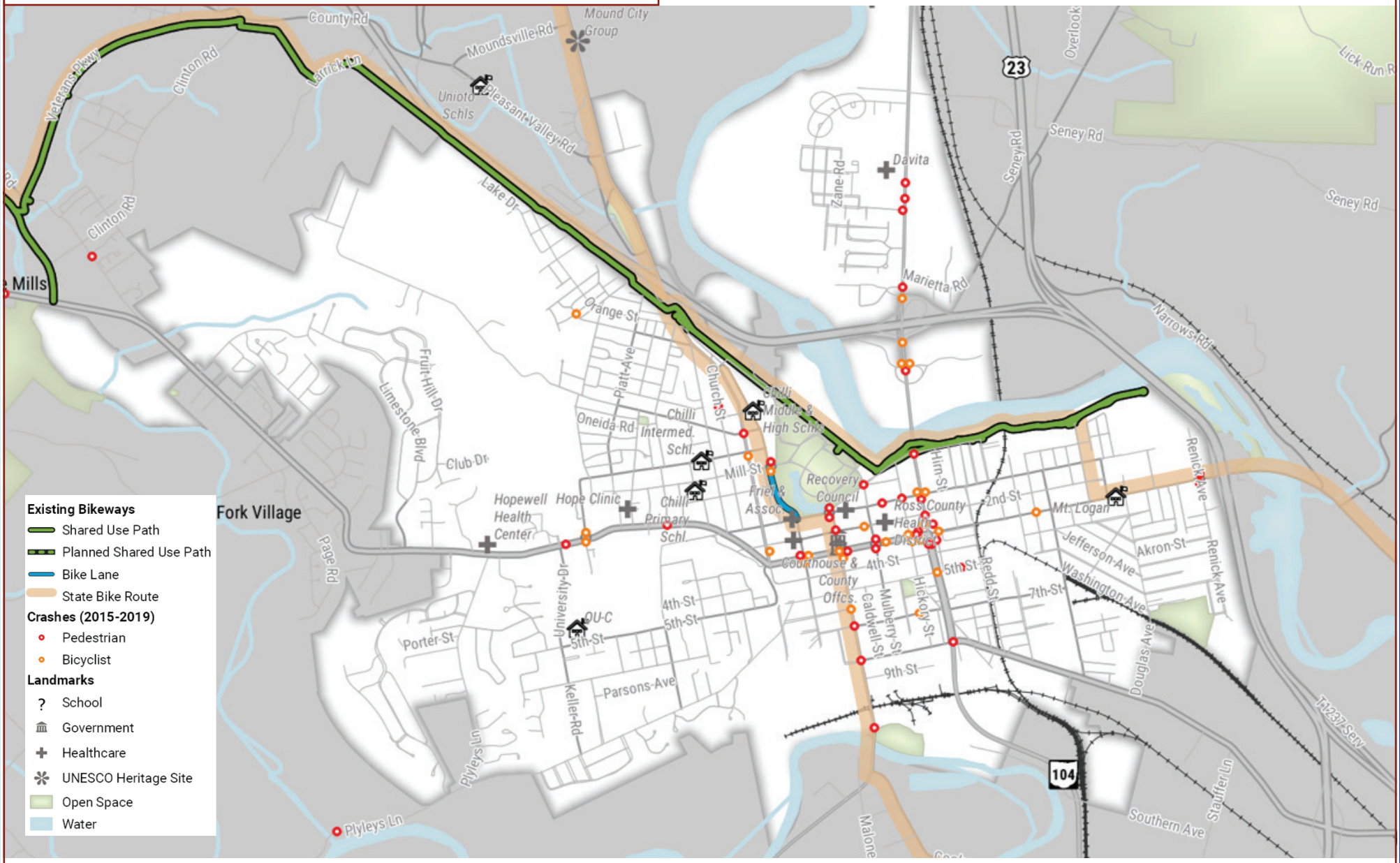

CHOOSE CHILLICOTHE
Create a vision and plan for our future.

AT.2 Ross County Active Transportation Plan

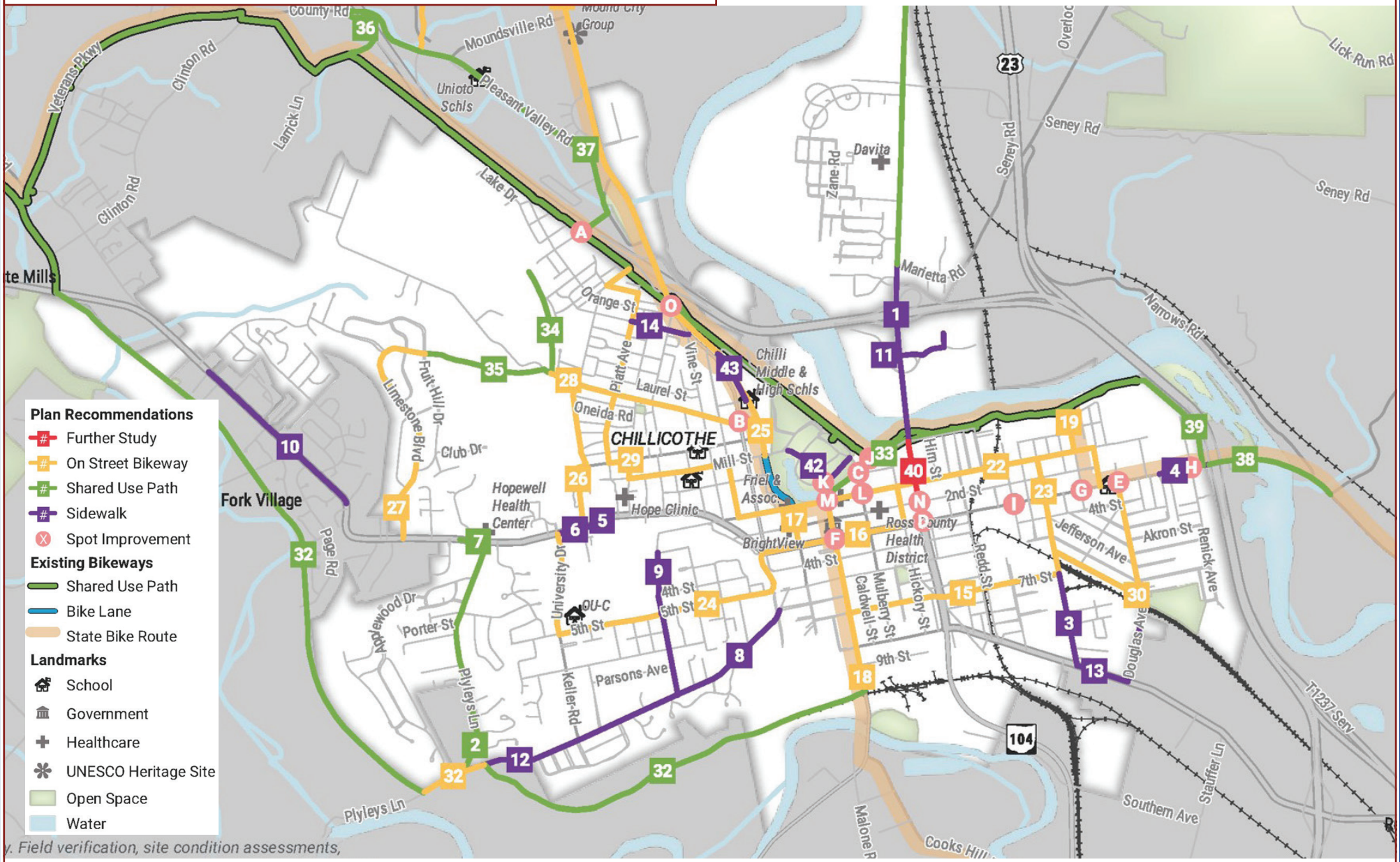

y. Field verification, site condition assessments,

CHOOSE CHILLICOTHE

Create a vision and plan for our future.