



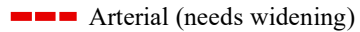
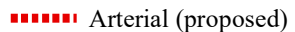

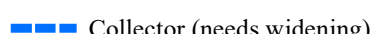

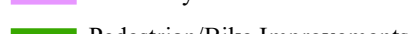

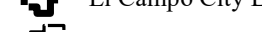
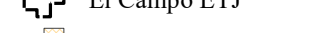
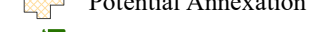
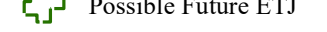
# Exhibit A

Figure 7.1

## City of El Campo's Thoroughfare Plan


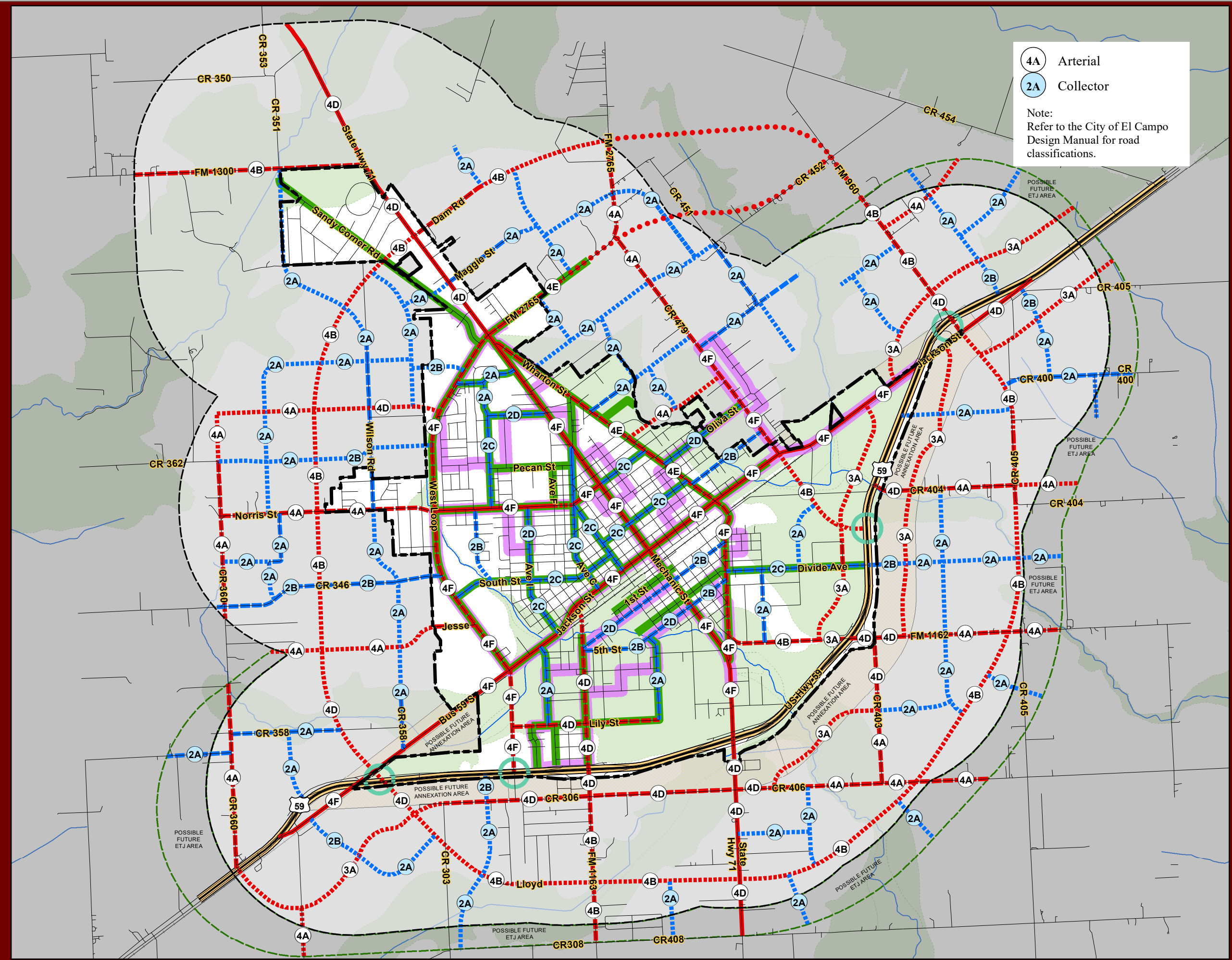
Adopted Date: 9.23.19

### Map Features

-  Proposed Interchange
- Road Classifications**
-  Freeway
-  Arterial
-  Arterial (needs widening)
-  Arterial (proposed)
-  Arterial (preferred location)
-  Collector
-  Collector (needs widening)
-  Collector (proposed)
-  Transit System
-  Pedestrian/Bike Improvements
-  El Campo City Limits
-  El Campo ETJ
-  Potential Annexation
-  Possible Future ETJ
-  Approximate 100 Year

4A Arterial  
 2A Collector

Note:  
 Refer to the City of El Campo  
 Design Manual for road  
 classifications.



0 1,000 2,000 4,000 Feet  
 1 inch = 3,333 feet