

TOWN OF EDGEWOOD
REGULAR COMMISSION MEETING AGENDA
JANUARY 12, 2022, WEDNESDAY @ 6:30 P.M.

TOWN OF EDGEWOOD COMMISSION CHAMBERS - 171A State Rd. 344

This meeting will be in person; however, we welcome members of the public to listen in and participate by calling: 1 (646) 749-3112 Access Code 173-680-757# OR preferably by joining online at:

https://www.gotomeet.me/Town_of_Edgewood.

The meeting will also be live streamed on the Town of Edgewood Facebook Page at:

<https://www.facebook.com/TownOfEdgewoodNM>.

If you are an individual with a disability who needs a reader, amplifier, qualified sign language interpreter, or any other form of auxiliary aid or service to attend or participate in the hearing or meeting, please contact the Clerk at the Town Offices located at 171 A State Rd. 344 at least three (3) days prior to the meeting or as soon as possible. Public documents, including the agenda and minutes can be provided in various accessible formats. Please contact the Town Clerk at (505) 286-4518 or by e-mail at clerk@edgewood-nm.gov if a summary or other type of accessible format is needed. The complete Commission packet may be viewed on the web, visit <https://www.edgewood-nm.gov/index.php> and click on Government, then Agendas and Minutes.

I. WELCOME, INTRODUCTION, & ROLL CALL

A. PLEDGE OF ALLEGIANCE

B. NM FLAG SALUTE ~ *"I salute the flag of the state of New Mexico, the Zia symbol of perfect friendship among united cultures."*

II. AGENDA APPROVAL

III. CONSENT AGENDA

Acknowledge Receipt of:

A. Planning and Zoning Meeting Minutes for October 26, 2021

B. Police Report for the month of October and November 2021

C. Animal Control Report for the month of October 2021 and November 2021

D. Municipal Court Report for the month of October 2021 and November 2021

E. Road Department Report for the month of October 2021 and November 2021

F. Planning and Zoning report for month of October 2021 and November 2021

G. Code Enforcement report for the month of October 2021 and November 2021

IV. PUBLIC COMMENTS ON AGENDA ITEMS

V. MATTERS FROM COMMISSIONERS

A. Audrey Jaramillo, Mayor

B. Jerry Powers, Mayor *Pro Tem*

C. Filandro R. Anaya

i. EVEDA

D. Ken Brennan

i. Flags at Town Hall

E. Sterling Donner

VI. MATTERS FROM INTERIM TOWN MANAGER

VII. MATTERS FROM INTERIM CLERK/TREASURER

A. Municipal Officers Leadership Institute (MOLI) Trainings for Certified Municipal Officers (CMO) and newly elected officers training.

B. Financial Reports

VIII. DISCUSSION AND ACTION ITEMS

- A. RESOLUTION 2022-007 A Resolution to designate an individual to sign the grant agreement, SAP 19D2546-GF Capital Appropriation Project Edgewood Wastewater Treatment Plant Upgrade.
 - B. RESOLUTION 2022-008 A Resolution to Research the Town of Edgewood's Drinking Water Quality and Sewer Treatment Plant Via Water Treatment.
 - C. RESOLUTION 2022-009 A Resolution [Re-]Adopting an Infrastructure Improvement Plan 2023-2027 (Capital Projects ICIP)
 - D. Sound system upgrade.
 - E. Lighting around Town Hall building.
 - F. Lease with Moriarty Edgewood School District.
 - G. P&Z Appointments
 - a. Diana Williams – 1 year term
 - b. Cheryl Bonino – 1 year term
 - H. Parks & Rec Appointments
 - a. Ben Wiltbank – 2 year term
 - b. Bryce Simmons – 1 year term
 - c. Michael Morrow – Alternate
 - I. Selection of Capital Outlay Projects for Applications
 - J. RFP for Engineering Services.
 - IX. **CLOSED EXECUTIVE SESSION** – As per motion and roll call vote, pursuant to NMSA 1978, Section 10-15-1(H)(7), for confidential discussion regarding pending litigation *McGill et. al. v. John Bassett et. al.* and related Court of Appeals case *A-1-CA-39388*.
 - X. **CLOSED EXECUTIVE SESSION** – As per motion and roll call vote, pursuant to NMSA 1978, Section 10-15-1(H)(7), for confidential discussion regarding pending litigation *Joseph Campbell v. Town of Edgewood et al.* and *Cheryl Huppertz v. Town of Edgewood*.
 - A. Ethics Commission Advisory Opinion
 - XI. **GENERAL PUBLIC COMMENTS**
 - XII. **ANNOUNCEMENTS AND CALENDAR REVIEW**
 - A. Special Town of Edgewood Commission Meeting for Public Hearing on Liquor License – January 18, 2022, Tuesday 6:30pm
 - B. 2nd Regular Commission Meeting – Wednesday, January 26, 2022, 6:30pm
 - C. Town Offices Closed on Monday January 17, 2022 in observance of Martin Luther King Jr. Day
- NOTE: EFFECTIVE FEBRUARY 2022, COMMISSION MEETINGS WILL BE HELD EVERY 1ST AND 3RD TUESDAY OF THE MONTH AT 6:30 P.M.***

XIII. FUTURE AGENDA ITEMS

- A. Capital Projects Workshop
- B. Community and Youth Programming
- C. Town Organization Chart
- D. Procurement Ordinance
- E. Codification Update
- F. Alternate Signatory
- G. ECHO Ridge Lease

XIV. ADJOURN

**TOWN OF EDGEWOOD
PLANNING & ZONING COMMISSION
MEETING MINUTES**

Planning & Zoning Minutes		
October 26, 2021	6:30 p.m.	171 A State Rd 344
1. CALL TO ORDER/ROLL CALL	<p>Chairman Glenn Felton opened the meeting at 6:33 p.m.</p> <p><u>In attendance:</u></p> <p>Commissioner Jim Lee Commissioner Janelle Turner Commissioner Steve Foxe</p> <p><u>Staff in attendance:</u></p> <p>Tim Dvorak</p> <p><u>Public in attendance:</u></p> <p>Kathy Freas Patrick Eitenbichler Joe Gober Ralph Hill Mark Moll Dan McGregor</p>	
2. APPROVAL OF AGENDA	<p>Chairman Felton entertained a motion for approving the Agenda.</p> <p><u>DISCUSSION:</u> None.</p> <p><u>MOTION:</u> Commissioner Foxe: Motion to approve the agenda.</p> <p><u>SECOND:</u> Commissioner Lee</p> <p><u>ROLL CALL VOTE:</u> Commissioner Lee – Aye Commissioner Foxe – Aye Commissioner Turner – Aye Chairman Felton - Aye</p> <p><u>ACTION:</u> The motion to approve the Agenda carried.</p>	
3. APPROVAL OF STATEMENT	<p>Chairman Felton introduced the next item, a <i>Clarification Regarding Jurisdictional Scope of Village 1 in the Campbell Ranch Master Plan</i>. He explained that this statement was to clarify the view of the Town and the Town's attorney on this matter.</p> <p><u>DISCUSSION:</u> None.</p> <p><u>MOTION:</u> Commissioner Foxe: Motion to approve the Clarification Regarding Jurisdictional Scope of Village 1 in the Campbell Ranch Master Plan.</p> <p><u>SECOND:</u> Commissioner Lee</p> <p><u>ROLL CALL VOTE:</u> Commissioner Lee – Aye Commissioner Foxe – Aye Commissioner Turner – Aye Chairman Felton - Aye</p> <p><u>ACTION:</u> The motion to approve the Clarification Regarding Jurisdictional Scope of Village 1 in the Campbell Ranch Master Plan carried.</p>	

**TOWN OF EDGEWOOD
PLANNING & ZONING COMMISSION
MEETING MINUTES**

<p>4. APPROVAL OF MINUTES 9/28/2021</p>	<p>Chairman Felton introduced the Minutes for the 9/28-29/2021 Commission Meeting. He asked the Commissioners if they had any changes or corrections.</p> <p>Commissioner Turner stated that she had suggested changes. She noted on page 2, that it did not reflect that Chairman Felton had voted on the previous Minutes for 8/10/2021. Mr. Dvorak confirmed that yes, Chairman Felton did vote on those Minutes and that notation will be fixed.</p> <p>Commissioner Turner noted on page 18 that it would be clearer to say, "his call disconnected" instead of "he then became disconnected."</p> <p>Commissioner Turner stated on page 22 that it reads, "Chairman Felton asked Mr. Gately if Mr. Dave Henderson had authored the original 2001 development agreement." Commissioner Turner noted that Mr. Henderson's full name is David and that she believes he prefers being referred to as "David" instead of "Dave."</p> <p>Commissioner Turner stated on page 27 that it reads, "Commissioner Lee interjected and stated that Mr. Gately's comments regarding Sandia National Laboratories was true." She proposed that "comments" be changed to "comment."</p> <p>Commissioner Turner noted on page 29 in the first sentence under "Discussion" that there appears to be a word missing. She proposed the sentence to read, "Chairman Felton noted that the corrected language regarding water in bulk plats makes the process much clearer."</p> <p>In the third paragraph on page 29, both Chairman Felton and Commissioner Turner offered recommended changes to Commissioner Turner's statements to be changed to read, "Commissioner Turner added that normally when a preliminary and final plat is granted to an applicant, it grants vested property rights; she continued that it is necessary that the clause of non-conveyance of vested property rights for bulk tracts is present to ensure that developers will make all the necessary infrastructure improvements once applying for subdivision. She restated that this is an intermediate step which the master developer needs in order to sell property, after which, these tracts of land would go through the normal subdivision process."</p> <p>Chairman Felton proposed on page 29, paragraph 3 to change "that" to "which" to newly reflect, "Chairman Felton explained the former language which asked for waivers and the intent of the "expedited process" for platting."</p>
---	---

**TOWN OF EDGEWOOD
PLANNING & ZONING COMMISSION
MEETING MINUTES**

Commissioner Turner proposed the word “want” to be changed to “was not” in the first sentence of the fourth paragraph.

In sentence two of paragraph 1 on page 30, Commissioner Turner proposed the phrase “expressed by that situation” be stricken and that the sentence end at “needs.”

Commissioner Turner said she thought that this addressed all of her changes.

Mr. Dvorak interjected that Commissioner Turner had two more suggestions for page 30. The first suggestion, removing the word “for” in sentence 7 to reflect, “She stated that the Campbell Ranch master plan has been approved a long time ago and that the Commission is not in a position to derail that.” The second suggestion, changing “is still” to “will remain” in sentence 4 of paragraph 1 on page 30 to read, “She stated that Campbell’s application is in line with this and that larger, more rural lots will remain the prevailing character of Edgewood.”

Mr. Dvorak stated that he thought that addressed all the changes. Commissioner Turner realized she had one more suggestion on page 32 under “Items from Commissioners” to add the words “when traveling” to her statement regarding her chairing a meeting, which would then read, “She also noted that if Chairman Felton leaves the Commission, that she will not be able to chair a meeting due to not having the technology to do so when traveling.”

Chairman Felton asked if the Commissioners had any other proposed changes, otherwise he would entertain a motion. Commissioner Turner asked Mr. Dvorak if he had made note of all the changes and Mr. Dvorak confirmed that yes, he had.

DISCUSSION: None.

MOTION: Commissioner Turner: I move that we accept the Planning & Zoning Minutes with the changes as noted for the September 28th and 29th, 2021 meeting of the Planning & Zoning Commission.

SECOND: Commissioner Foxe

ROLL CALL VOTE: Commissioner Lee – Aye

Commissioner Foxe – Aye

Commissioner Turner – Aye

Chairman Felton - Aye

ACTION: The motion to approve the Minutes from 9/28-29/2021 carried.

TOWN OF EDGEWOOD

PLANNING & ZONING COMMISSION

MEETING MINUTES

5. ACTION ITEM

Findings of Fact & Conclusions of Law	Request of Campbell Ranch for an amendment to the Campbell Ranch Master Plan dated February 2002, Town of Edgewood, Bernalillo County, Sandoval County, & Santa Fe County, New Mexico.
	<p>Chairman Felton introduced the next item and asked if any changes needed to be made. He also explained what Findings of Fact are and the appeal process.</p> <p>Hearing nothing, Chairman Felton entertained a motion to approve the Findings of Fact & Conclusions of Law.</p> <p>DISCUSSION: None</p> <p>MOTION: Commissioner Foxe: I move that we approve the Findings of Fact & Conclusions of Law in order of decision in the matter of the application by Campbell Farming Corporation for an amendment to the 2002 Campbell Ranch Master Plan.</p> <p>SECOND: Commissioner Lee</p> <p>ROLL CALL VOTE: Commissioner Lee – Aye Commissioner Foxe – Aye Commissioner Turner – Aye Chairman Felton – Aye</p> <p>ACTION: The motion to approve the Findings of Fact & Conclusions of Law carried.</p>
6. Public Comment	<p>Mr. Patrick Eitenbichler asked if the Commission had spoken with any members of the Town Council, Tarrant County, or any individuals who live near the Campbell Ranch Master Plan, and if they thought that anyone affected would be willing to give up their water for the Campbell Ranch proposed development. Chairman Felton replied that proving the water available to develop is something that takes place at the time of subdivision application, and that no, the Commission has not spoken to Town Council or any other Municipality about this. He reiterated that the master plan amendment request was primarily a rearrangement of what was already inside the master plan itself. He agreed that water will be an issue going forward.</p> <p>Mr. Dan McGregor of Bernalillo County thanked the Commission for the clarification statement regarding Village 1. He stated that he had concerns with some process items but believed that they were internal matters for the Town. Commissioner Turner asked Mr. McGregor if he could please elaborate on the internal process matters he had mentioned. Mr. McGregor stated that in Zoning Ordinance 2019-03 under Master Plan Zoning that it clearly states that a water plan is required at the time of the Master Plan submittal. He stated</p>

**TOWN OF EDGEWOOD
PLANNING & ZONING COMMISSION
MEETING MINUTES**

that while the Commission may want to offer a variance for this, he believed this variance allowance was outside of the scope of their authority. He continued that the proposed wording of the master plan amendment application talked about proof of water availability being provided at subdivision and that it will be very problematic as to what will be required of the developer at the subdivision process.

Commissioner Turner responded to Mr. McGregor, saying that the Zoning Ordinance at the time of the original Campbell Ranch Master Plan approval is completely different from the one that the Town has today. She continued that Mr. McGregor's comments highlight the issue that Edgewood has with master plans, that there has been a long period of time between approval and requests for subdivision. Commissioner Turner continued that the provision of water availability at subdivision could become problematic, as it is possible an administration could do away with that requirement in the future. She stated during a previous term on the Planning Commission that she had helped author the water will-serve letter requirements for subdivision and that it was controversial at the time.

Mr. Ralph Hill stated that he was sad to see Ms. Tawnya Mortensen leave Planning and Zoning, especially before having the study group on the marijuana issue coming up January 1st. He asked if the Town will have more guidance from P&Z and Code Enforcement. He asked if the Commission has any plans to do a workshop on this. Chairman Felton replied that all members of the Planning Commission have submitted letters of resignation, anticipating that there will be a sweeping change in Edgewood's form of government going forward. He continued that it will be up to the newly elected Governing Body to address this as they see fit. Mr. Hill thanked Mr. Dvorak for his handling of Campbell Ranch and he hopes that he stays with the Town. Mr. Dvorak noted that there is a tentative cannabis workshop scheduled with Town Council on November 17, 2021 and noted another cannabis training from the State which would be taking place on November 4, 2021. Commissioner Turner noted as well with Ms. Mortensen's initial briefing on cannabis that the state did not give municipalities much discretion in this matter, so it is very necessary to work with the state legislature. Chairman Felton noted that there are some limited areas which municipalities can address cannabis, such as hours of operation, placement, and signage.

Mr. Mark Moll spoke that he resides in San Pedro Creek Estates and that all water in that subdivision is provided by domestic wells. He asked the Commission if a variance was asked for and issued by Planning and Zoning to Campbell Ranch at the time the amended master plan was submitted. Chairman Felton replied that no, because that was not a zoning

**TOWN OF EDGEWOOD
PLANNING & ZONING COMMISSION
MEETING MINUTES**

decision; that decision was made in 2002 for the original Campbell Ranch Master Plan, which did not require a waiver or variance of any kind. Mr. Moll asked if that would mean that the 2002 water plan originally submitted still needs to be updated for present day. Chairman Felton replied that no, not necessarily, as water will be an ongoing issue for subdivision and development. Chairman Felton noted that Campbell Ranch will not be able to build a single house until they navigate the water issue. Mr. Moll asked if then it was not a master developer developing those areas, but rather the individual developers of the 50-acre tracts. Chairman Felton replied that Campbell Ranch will still be working with a master developer and that the Commission was very careful to make sure that proof of water will be provided at subdivision; that is what was meant by not allowing vested rights with these resulting tracts of land.

Mr. Moll continued that in the clarification letter presented this evening that the Town was removing Village 1 from the Campbell Ranch Master Plan, which would create a 20% density discrepancy requiring its own amendment. Mr. Moll asked if Town Council needed to be involved in major decisions like this? Chairman Felton replied that Town Council only needs to be involved in the event of an appeal. Mr. Moll stated that Zoning Ordinance 2019-03 limited what types of variances can be granted by the Planning Commission. Chairman Felton replied that there were no variances granted with what the Commission has approved. Mr. Moll asked the Commission if they were aware that Campbell Ranch has put all but 65 acres of Village 1 for sale. He asked if the Town and/or Planning & Zoning can approve this amendment without taking this property listing into consideration. Chairman Felton replied that to his knowledge, there is nowhere that states that the Commission has to look into real estate offerings in order to decide whether or not a change to a master plan is consistent with Town ordinances. Mr. Moll stated his opposition to the project and thanked the Commission for their time. Chairman Felton asked if Mr. Moll was aware of the appeal process. Mr. Moll replied that no, he was not. Chairman Felton explained the process for appeal. Commissioner Turner offered clarification on waivers, which she noted were not part of the Commission's approval of Campbell Ranch's request. She stated that there are provisions for waivers in Subdivision Ordinance 2019-04, which the Commission rejected, and that it was worked out with Staff and the Applicant to include the bulk plat process instead, which does not convey development rights. She stated again that the Commission did not in any way grant any waivers, nor did they hold a variance hearing. Commissioner Turner additionally noted that the question of the scale of change within a master plan is something the Town should be cognizant of. Chairman Felton noted the development agreement between the Town and Campbell Ranch was still binding.

**TOWN OF EDGEWOOD
PLANNING & ZONING COMMISSION
MEETING MINUTES**

7. Matters from Commissioners	<p>The Commissioners briefly spoke about their time on the Commission and working for the Town.</p> <p>Commissioner Turner thanked Mr. Velasquez for his excellent IT skills. She concluded with noting that there has been a recent trend of members of the Governing Body using social media to criticize Town employees and that it is incredibly harmful, as it is the Town employees who implement the policies voted on by the Governing Body. She finished with emphasizing the need for the new administration to establish a culture that makes it unacceptable for members of the board to engage in such behavior.</p>
8. Matters from Staff	Mr. Dvorak stated that it has been an incredible experience working with the Commission and thanked them for their time in serving their community.
9. Calendar Update	a. Future Planning & Zoning applications to be heard before Town Council until further notice.
10. Adjourn	<p>Chairman Felton entertained a motion to adjourn.</p> <p>MOTION: Commissioner Foxe</p> <p>SECOND: Commissioner Lee</p> <p>VOTE: All Aye</p> <p>ACTION: The motion to adjourn carried at 7:55 p.m.</p>

PASSED, APPROVED, and ADOPTED THIS 12 DAY OF JANUARY 2022.

Audrey Jaramillo, Mayor


ATTEST:

Estefanie Muller, Interim Clerk-Treasurer

Edgewood Police Department

Making Edgewood Better Together

Darrell Sanchez, Chief of Police



October2021
Council Report

Police Department Overall Statistics

October2021

	Current Month	Last Month	Last Year	Trend Month V. Month
Dispatched Activities	604	651		-7.23%
From Dispatch	243	263		-7.6%
Self-Initiated	361	388		-6.96%
Traffic Stops	238	274		-13.14%
Offence Reports	43	36		19.4%
Crash Reports	22	18		19.4%
Arrest	8	16		-50%
Response Times	See Log	See log		
Animals Taken in	3	8	n/a	-62.5%
Adopted	4	5		-20%
Transferred	0	0		0
Reclaimed	0	6		0%
Volunteer Hrs.	0	0		

Department News

1. Edgewood PD had a site visit for our NM DOT grant (this grant is used for a STEP and Buckle Up programs, both to enforce traffic violations. STEP is for speeding, buckle up is for seat belts, to keep NM roads safer).
 - a. We went over how much of the grant was used this year, what we will be anticipating next year and our stats for accidents, DWIs, citations, etc.
 - b. The grant covers overtime for officers and can be used for supplies/equipment. This year we requested a LiDAR to be included. LiDAR is a handheld speed radar.
2. Officer Armando Campos returned from deployment and has already been hitting the streets. We thank him for his military service and are happy to have him back. Officer Campos has begun the transition back to overseeing our evidence and safe keeping.
3. Administrative Assistant Nina McCracken is also the town Health Ambassador, representing the town as being an entity for the City of Albuquerque health initiative program, and participated in the Health Fair on October 29th. This fair provided health screenings, program outreach and further education on programs available to staff who are on the town insurance plan.
 - a. Programs are available to all staff through out the year and the health ambassador sends out communications for the free programs that promote healthier living.

4. October 29th HIDTA (DEA task force: High Intensity Drug Traffic Areas) provided Narcan training to all the officers. Narcan use is being tracked and sent to the state monthly to participate in free Narcan kits.
5. Trunk or Treat was on October 30th, and we had a great turn out for trick or treaters and participants. Councilor Holly, Santa Fe County Fire and Torrance County Sheriff's Office came out to help hand out candy. We also had some great community members that came out to hand out candy. It was a great event.



COMMUNICATIONS

Events by Nature Code

Agency: EDPD, Event date/Time range: 10/01/2021 00:00:00 - 10/31/2021 23:59:59

Nature Code	Rpt Only	Self Init	CFS	Total	% Total	Avg Disp Time	Avg Resp Time	Avg Scene Time	Total Call Time	Avg Call Time
911 HANG UP CALL	0	0	1	1	0%	0:02:35	0:01:38	0:15:44	0:19:57	0:19:57
ABANDONED VEHICLE	0	1	3	4	1%	0:10:05	0:07:39	0:36:21	3:18:39	0:49:39
ASSIST FIRE DEPARTMENT	0	1	2	3	0%	0:00:07	0:00:00	0:13:21	0:32:25	0:10:48
ASSIST PUBLIC	0	2	3	5	1%	0:07:17	0:07:41	0:45:03	4:17:36	0:51:31
ASSIST WITH NEIGHBOR DISPUTE	0	0	3	3	0%	0:04:58	0:08:31	0:30:01	2:10:34	0:43:31
ASSISTANCE CALL	0	5	14	19	3%	0:09:34	0:11:14	1:00:31	17:47:32	0:56:11
ASSISTING AMBULANCE	0	1	2	3	0%	0:00:30	0:08:11	1:01:12	3:21:02	1:07:00
ATV MOTORCYCLE COMPLAINT	0	0	5	5	1%	0:03:34	0:06:17	0:07:13	1:24:19	0:16:51
CARDIAC OR RESPIRATORY ARREST	0	0	3	3	0%	0:03:26	0:02:39	0:58:43	3:11:47	1:03:55
CHECK BUSINESS ALARM	0	0	9	9	1%	0:06:14	0:02:37	0:13:35	3:09:34	0:21:03
CHECK RESIDENTIAL ALARM	0	0	4	4	1%	0:02:48	0:04:55	0:08:26	1:01:06	0:15:16
CIVIL STAND BY	0	0	3	3	0%	0:26:05	0:07:48	0:20:14	2:42:24	0:54:08
CLOSE PATROL	0	30	7	37	6%	0:04:25	0:04:40	0:23:26	15:02:23	0:24:23
CRIMINAL DAMAGE TO PROPERTY	0	0	2	2	0%	0:02:33	0:06:54	0:38:21	1:35:36	0:47:48
CRIMINAL DAMAGE TO VEHICLE	0	0	1	1	0%	0:04:15	0:16:22	0:15:19	0:35:56	0:35:56
CUSTODIAL INTERFERENCE	0	0	1	1	0%	0:07:25	0:00:00	0:00:00	1:11:08	1:11:08
DISORDERLY CONDUCT	0	2	9	11	2%	0:03:15	0:07:15	0:28:50	6:51:59	0:37:27
DOCUMENTED INFORMATION	0	0	4	4	1%	0:06:39	0:19:53	0:18:05	1:33:08	0:23:17
DOMESTIC DISTURBANCE	0	1	9	10	2%	0:03:15	0:05:30	0:40:09	7:53:50	0:47:23
EMBEZZLEMENT	0	0	2	2	0%	0:04:58	0:00:00	0:19:54	0:40:26	0:20:13
EMERGENCY MESSAGE	0	0	1	1	0%	0:26:11	0:07:57	0:19:20	0:53:28	0:53:28
FIGHT	0	0	1	1	0%	0:00:46	0:03:42	0:03:01	0:07:29	0:07:29
FOLLOW UP INVESTIGATION	0	13	0	13	2%	0:00:01	1:11:05	0:23:23	6:15:08	0:28:51
FRAUD	0	1	2	3	0%	0:05:02	0:04:22	0:24:21	1:33:39	0:31:13

Nature Code	Rpt Only	Self Init	CFS	Total	% Total	Avg Disp Time	Avg Resp Time	Avg Scene Time	Total Call Time	Avg Call Time
IDENTITY THEFT	0	0	1	1	0%	0:15:19	0:18:06	0:15:13	0:48:38	0:48:38
ILLEGALLY PARKED VEHICLE	0	0	1	1	0%	0:04:38	0:03:55	0:40:28	0:49:01	0:49:01
LOST OR FOUND ITEM	0	1	4	5	1%	0:06:08	0:04:14	0:24:47	2:36:56	0:31:23
MISSING PERSON	0	0	2	2	0%	0:13:19	0:00:00	0:59:27	1:57:03	0:58:31
NARCOTICS VIOLATION	0	0	1	1	0%	0:04:51	0:08:15	0:07:08	0:20:14	0:20:14
OFFICER ASSISTING OTHER DEPART	0	5	1	6	1%	0:00:01	0:00:00	0:18:20	1:53:18	0:18:53
OPEN BROKEN DOORS OR WINDOWS	0	1	1	2	0%	0:05:17	0:06:28	0:08:57	0:29:40	0:14:50
OVERDOSE OR POISONING BY INGES	0	0	3	3	0%	0:00:51	0:03:35	0:32:41	1:51:25	0:37:08
PSYCHIATRIC ABNORMAL BEHAVIOR	0	0	5	5	1%	0:02:31	0:05:29	0:27:08	2:55:43	0:35:08
RECEIVING STOLEN PROPERTY	0	0	1	1	0%	0:03:50	0:03:17	0:21:38	0:28:45	0:28:45
RECKLESS DRIVER CHECK	0	0	27	27	4%	0:04:05	0:08:09	0:08:33	7:14:15	0:16:05
SPECIAL ASSIGNMENT	0	8	0	8	1%	0:00:01	0:00:00	3:40:50	29:26:42	3:40:50
STAB GUNSHOT PENETRATING TRAUM	0	1	1	2	0%	0:00:01	0:00:00	2:39:19	2:52:21	1:26:10
STALLED VEHICLE	0	9	2	11	2%	0:01:14	0:01:40	0:19:22	3:43:12	0:20:17
SUSPICIOUS MAIL OR PACKAGE	0	0	1	1	0%	0:07:56	0:10:13	0:10:43	0:28:52	0:28:52
SUSPICIOUS PERSON OR ACTIVITY	0	1	6	7	1%	0:06:37	0:06:21	0:13:28	3:09:32	0:27:04
SUSPICIOUS VEHICLE	0	12	7	19	3%	0:04:46	0:06:48	0:07:56	3:50:18	0:12:07
TRAFFIC DIRECTION	0	0	1	1	0%	0:07:23	0:00:00	0:00:00	0:42:44	0:42:44
TRAFFIC HAZARD DEBRIS	0	1	0	1	0%	0:00:01	0:00:00	0:03:15	0:03:16	0:03:16
TRAFFIC STOP	0	238	0	238	39%	0:00:01	0:00:00	0:08:35	34:01:15	0:08:36
UNLAWFUL TAKING OF MOTOR VEHIC	0	0	2	2	0%	0:07:26	0:02:14	0:25:23	1:10:06	0:35:03
UNLAWFUL USE OF TELEPHONE	0	0	3	3	0%	0:04:54	0:02:52	0:23:59	2:08:01	0:42:40
WARRANT SERVICE	0	4	0	4	1%	0:00:01	0:00:00	2:17:20	9:09:23	2:17:20
WEAPONS OR EXPLOSION INFRACT	0	0	3	3	0%	0:01:41	0:13:09	0:12:11	0:58:58	0:19:39
WELFARE CHECK	0	18	27	45	7%	0:03:21	0:06:13	0:15:32	15:25:06	0:20:33
WRONG WAY DRIVER	0	0	1	1	0%	0:01:37	0:00:00	0:00:00	0:08:36	0:08:36
Subtotals for No Summary Code	0	356	192	548	91%	0:05:05	0:08:38	0:32:55	216:14:25	0:39:25

Nature Code	Rpt Only	Self Init	CFS	Total	% Total	Avg Disp Time	Avg Resp Time	Avg Scene Time	Total Call Time	Avg Call Time
ANIMAL CALL	0	0	3	3	0%	0:12:51	0:16:51	0:36:37	2:40:24	0:53:28
ANIMALS ON HIGHWAY	0	1	4	5	1%	0:02:55	0:04:36	0:07:38	1:09:47	0:13:57
ANIMALS RUNNING AT LARGE	0	0	7	7	1%	0:05:45	0:15:16	0:06:47	3:03:22	0:26:11
INJURED OR SICK ANIMAL	0	0	1	1	0%	0:08:51	0:12:09	0:09:57	0:30:57	0:30:57
STRAY	0	0	5	5	1%	0:23:46	0:24:22	1:50:11	10:34:21	2:06:52
Subtotals for ANIM	0	1	20	21	3%	0:10:50	0:14:39	0:34:14	17:58:51	0:50:17
AGGRAVATED ASSAULT	0	0	1	1	0%	0:00:00	0:49:14	5:45:59	6:35:13	6:35:13
ASSAULT OR SEXUAL ASSAULT	0	0	2	2	0%	0:00:19	0:02:44	0:41:54	1:29:35	0:44:47
SIMPLE ASSAULT	0	0	1	1	0%	0:05:02	0:00:00	0:00:00	0:25:54	0:25:54
Subtotals for ASLT	0	0	4	4	1%	0:02:40	0:25:59	3:13:56	8:30:42	2:35:18
BURGLARY	0	0	2	2	0%	0:02:53	0:07:52	0:17:24	0:56:21	0:28:10
Subtotals for BURG	0	0	2	2	0%	0:02:53	0:07:52	0:17:24	0:56:21	0:28:10
LARCENY	0	0	5	5	1%	0:06:25	0:03:42	0:50:07	4:41:08	0:56:13
LARCENY IN PROGRESS	0	0	1	1	0%	0:04:16	0:06:48	3:12:32	3:23:36	3:23:36
SHOPLIFTER	0	1	0	1	0%	0:00:02	0:00:00	0:15:17	0:15:19	0:15:19
Subtotals for LARC	0	1	6	7	1%	0:03:34	0:05:15	1:25:59	8:20:03	1:31:43
MV ACCIDENT HIT AND RUN	0	0	3	3	0%	0:02:47	0:14:13	1:03:10	4:00:34	1:20:11
MV ACCIDENT NON INJURY	0	3	7	10	2%	0:03:41	0:04:38	0:25:19	5:15:11	0:31:31
MV ACCIDENT PRIVATE PROPERTY	0	0	4	4	1%	0:03:59	0:03:44	0:22:12	1:59:45	0:29:56
MV ACCIDENT WITH INJURIES	0	0	5	5	1%	0:02:01	0:03:15	4:19:06	10:13:09	2:02:37
Subtotals for MVA	0	3	19	22	4%	0:03:07	0:06:28	1:32:27	21:28:39	1:06:04

Grand Totals

0	361	243	604	100%	0:05:13	0:09:34	0:44:22	273:29:01	0:49:20
---	-----	-----	-----	------	---------	---------	---------	-----------	---------

COMMUNICATIONS

Response Time Report


Agency: EDPD, Call date/Time range: 10/01/2021 - 10/31/2021

Time of Day	Priority	# of Calls	Time In Minutes				
			Dispatch Delay	Travel Time	Response Time	At Scene Time	Service Time
0700-1059	P	1	0.00	0.00	0.00	155.87	155.87
	1	8	2.51	4.78	7.29	30.18	34.96
	2	6	2.35	4.03	6.38	30.84	34.87
	3 +	72	3.34	2.08	5.42	20.60	22.68
	Avg.	87	3.16	2.44	5.60	23.74	26.18
1100-1459	P	0	0.00	0.00	0.00	0.00	0.00
	1	7	4.95	3.83	8.78	35.87	39.70
	2	9	3.72	5.81	9.53	34.63	40.44
	3 +	61	2.27	3.73	6.00	20.61	24.34
	Avg.	77	2.68	3.98	6.66	23.64	27.62
1500-1859	P	0	0.00	0.00	0.00	0.00	0.00
	1	11	3.29	3.67	6.96	16.22	19.89
	2	11	2.33	4.40	6.73	30.78	35.18
	3 +	141	1.72	2.32	4.04	16.22	18.54
	Avg.	163	1.86	2.55	4.41	17.20	19.75
1900-2259	P	1	0.28	3.40	3.68	13.75	17.15
	1	16	0.36	1.24	1.60	13.89	15.13
	2	6	0.96	8.19	9.15	19.59	27.78
	3 +	99	0.62	0.53	1.15	10.24	10.77
	Avg.	122	0.60	1.03	1.63	11.21	12.24
2300-0259	P	1	0.73	12.98	13.71	14.02	27.00
	1	5	2.63	4.20	6.83	72.39	76.59
	2	6	6.06	5.46	11.52	24.19	29.65
	3 +	44	0.25	0.95	1.20	10.92	11.87
	Avg.	56	1.09	1.94	3.03	17.88	19.82
0300-0659	P	0	0.00	0.00	0.00	0.00	0.00
	1	0	0.00	0.00	0.00	0.00	0.00
	2	2	2.89	5.39	8.28	28.62	34.01
	3 +	14	0.47	1.05	1.52	11.20	12.25
	Avg.	16	0.77	1.59	2.36	13.38	14.97
ALL	P	3	0.34	5.46	5.80	61.21	66.67
	1	47	2.34	3.11	5.45	26.71	29.82
	2	40	3.03	5.44	8.47	28.88	34.32
	3 +	431	1.62	1.89	3.51	15.50	17.39
	Avg.	521	1.79	2.29	4.08	17.80	20.09

Edgewood Police Department

Making Edgewood Better Together

Darrell Sanchez, Chief of Police



November2021
Council Report


Police Department Overall Statistics

November2021

	Current Month	Last Month	Last Year	Trend Month V. Month
Dispatched Activities	453	604	478	-25%
From Dispatch	222	243	251	-8.6%
Self-Initiated	231	361	227	-6.96%
Traffic Stops	148	238	143	-36%
Offence Reports	31	43	50	-27.9%
Crash Reports	13	22	20	-41%
Arrest	11	8	8	37.5%
Response Times	See Log	See Log	6m30s	
Animals Taken in	6	3	0	100%
Adopted	13	4	2	225%
Transferred	0	0	0	0
Reclaimed	0	0	0	0
Volunteer Hrs.	0	0	0	0

Department News

1. Officer Walker conducted firearms training and qualifications on November 19th for the department.
2. Detective Amber Marez coordinated with Trails West to put out Torch Run donations to raise money for Special Olympics.
 - a. Each year our department participates in the Law Enforcement Torch Run as Guardians of the Flame.
3. On November 4th Edgewood PD held an inter-agency meeting. This allowed for local agencies to update one another on local warrants, troubled areas, repeat offenders and other public safety matters that impact the East Mountain and Estancia Valley area.



COMMUNICATIONS

Events by Nature Code

Agency: EDPD, Event date/Time range: 11/01/2021 00:00:00 - 11/30/2021 23:59:59

Nature Code	Rpt Only	Self Init	CFS	Total	% Total	Avg Disp Time	Avg Resp Time	Avg Scene Time	Total Call Time	Avg Call Time
ABANDONED VEHICLE	0	0	3	3	1%	0:03:16	0:06:20	0:05:44	0:47:04	0:15:41
ASSIST FIRE DEPARTMENT	0	1	2	3	1%	0:00:22	0:01:40	3:39:59	11:04:28	3:41:29
ASSIST PUBLIC	0	2	3	5	1%	0:06:06	0:02:03	0:39:43	3:41:00	0:44:12
ASSIST WITH NEIGHBOR DISPUTE	0	0	2	2	0%	0:03:48	0:04:49	0:32:49	1:22:53	0:41:26
ASSISTANCE CALL	0	9	11	20	4%	0:08:37	0:07:02	0:22:03	11:12:05	0:33:36
ASSISTANCE WITH JUVENILE	0	0	2	2	0%	0:05:15	0:08:31	0:42:48	1:53:10	0:56:35
ASSISTING AMBULANCE	0	0	3	3	1%	0:01:01	0:04:29	0:27:08	1:37:56	0:32:38
ATV MOTORCYCLE COMPLAINT	0	0	3	3	1%	0:02:26	0:09:23	0:04:38	0:55:05	0:18:21
CARDIAC OR RESPIRATORY ARREST	0	0	1	1	0%	0:00:17	0:01:52	0:56:06	0:58:15	0:58:15
CHECK BUSINESS ALARM	0	0	5	5	1%	0:03:23	0:05:34	0:10:04	1:31:50	0:18:22
CHECK RESIDENTIAL ALARM	0	0	2	2	0%	0:02:03	0:03:31	0:07:33	0:18:21	0:09:10
CIVIL STAND BY	0	1	0	1	0%	0:00:01	0:00:00	0:43:13	0:43:14	0:43:14
CLOSE PATROL	0	20	8	28	6%	0:01:06	0:09:45	0:36:29	16:43:02	0:35:49
CRIMINAL DAMAGE TO PROPERTY	0	0	1	1	0%	0:02:48	0:05:51	0:23:54	0:32:33	0:32:33
CRIMINAL TRESPASS	0	0	1	1	0%	0:37:30	0:00:00	0:00:00	0:38:00	0:38:00
DISORDERLY CONDUCT	0	0	17	17	4%	0:05:27	0:05:47	0:18:39	7:53:30	0:27:51
DOCUMENTED INFORMATION	0	0	1	1	0%	0:05:47	0:02:00	0:56:37	1:04:24	1:04:24
DOMESTIC DISTURBANCE	0	0	5	5	1%	0:06:11	0:07:38	0:37:22	3:57:27	0:47:29
DRIVING UNDER THE INFLUENCE	0	0	1	1	0%	0:01:19	0:04:13	4:04:31	4:10:03	4:10:03
EMBEZZLEMENT	0	0	1	1	0%	0:03:56	0:06:58	0:30:20	0:41:14	0:41:14
FIGHT	0	0	1	1	0%	0:03:42	0:00:54	0:06:20	0:10:56	0:10:56
FOLLOW UP INVESTIGATION	0	8	1	9	2%	0:01:35	0:03:52	0:24:23	3:48:08	0:25:20
FRAUD	0	0	4	4	1%	0:04:03	0:08:58	0:06:33	1:45:38	0:26:24
HARASSMENT	0	0	1	1	0%	0:04:25	0:00:54	0:09:49	0:15:08	0:15:08

Nature Code	Rpt Only	Self Init	CFS	Total	% Total	Avg Disp Time	Avg Resp Time	Avg Scene Time	Total Call Time	Avg Call Time
ILLEGALLY PARKED VEHICLE	0	0	1	1	0%	0:03:39	0:07:43	0:03:02	0:14:24	0:14:24
LOCATED MISSING PERSON	0	0	1	1	0%	0:03:49	0:03:21	1:47:30	1:54:40	1:54:40
LOST OR FOUND ITEM	0	0	1	1	0%	0:02:24	0:05:24	0:38:03	0:45:51	0:45:51
MISSING PERSON	0	1	1	2	0%	0:06:16	0:13:38	1:00:41	2:34:55	1:17:27
NARCOTICS VIOLATION	0	0	1	1	0%	0:04:18	0:05:45	0:08:39	0:18:42	0:18:42
OFFICER ASSISTING OTHER DEPART	0	4	3	7	2%	0:00:00	0:08:13	0:07:49	1:48:34	0:15:30
OPEN BROKEN DOORS OR WINDOWS	0	0	1	1	0%	0:01:39	0:07:48	0:03:26	0:12:53	0:12:53
OVERDOSE OR POISONING BY INGES	0	0	1	1	0%	0:01:26	0:02:20	1:44:36	1:48:22	1:48:22
PSYCHIATRIC ABNORMAL BEHAVIOR	0	0	2	2	0%	0:00:47	0:04:52	0:49:58	1:51:16	0:55:38
RECKLESS DRIVER CHECK	0	0	28	28	6%	0:04:56	0:05:16	0:08:02	7:13:44	0:15:29
RECOVERED STOLEN VEHICLE	0	0	1	1	0%	0:32:18	0:00:00	0:00:00	0:35:01	0:35:01
SPECIAL ASSIGNMENT	0	2	0	2	0%	0:00:02	0:00:00	3:07:44	6:15:31	3:07:45
STALLED VEHICLE	0	7	2	9	2%	0:02:10	0:05:26	0:07:27	1:26:36	0:09:37
SUSPICIOUS PERSON OR ACTIVITY	0	3	6	9	2%	0:05:26	0:07:14	0:30:07	5:34:36	0:37:10
SUSPICIOUS VEHICLE	0	9	9	18	4%	0:04:02	0:05:34	0:08:26	3:49:37	0:12:45
TRAFFIC HAZARD DEBRIS	0	0	1	1	0%	0:04:24	0:07:35	0:00:12	0:12:11	0:12:11
TRAFFIC STOP	0	148	0	148	33%	0:00:01	0:00:00	0:08:45	21:27:39	0:08:45
UNLAWFUL TAKING OF MOTOR VEHIC	0	0	2	2	0%	0:03:31	0:06:00	1:15:37	2:50:17	1:25:08
WARRANT SERVICE	0	3	0	3	1%	0:00:01	0:00:00	2:26:15	7:18:48	2:26:16
WEAPONS OR EXPLOSION INFRACT	0	0	3	3	1%	0:02:07	0:05:14	0:22:48	1:19:09	0:26:23
WELFARE CHECK	0	10	31	41	9%	0:06:26	0:05:14	0:23:58	20:47:41	0:30:25
WRONG WAY DRIVER	0	0	2	2	0%	0:03:22	0:03:05	0:06:18	0:45:42	0:22:51
Subtotals for No Summary Code	0	228	176	404	89%	0:04:37	0:05:33	0:43:33	168:51:33	0:50:02
ANIMAL CALL	0	0	2	2	0%	0:02:56	0:00:00	0:00:00	0:08:29	0:04:14
ANIMAL WELFARE CHECK	0	0	1	1	0%	0:01:58	0:14:45	0:07:46	0:24:29	0:24:29
ANIMALS ON HIGHWAY	0	0	1	1	0%	0:01:12	0:00:00	0:00:00	0:35:33	0:35:33
ANIMALS RUNNING AT LARGE	0	0	11	11	2%	0:16:58	0:30:14	0:06:20	8:32:41	0:46:36

Nature Code	Rpt Only	Self Init	CFS	Total	% Total	Avg Disp Time	Avg Resp Time	Avg Scene Time	Total Call Time	Avg Call Time
DEAD ANIMAL	0	0	1	1	0%	0:03:57	0:12:23	0:41:02	0:57:22	0:57:22
DOG BITE	0	0	1	1	0%	0:16:28	0:06:48	0:33:11	0:56:27	0:56:27
INJURED OR SICK ANIMAL	0	0	1	1	0%	0:02:21	0:00:00	0:00:00	0:23:19	0:23:19
STRAY	0	0	2	2	0%	0:05:40	0:05:35	0:05:15	0:33:01	0:16:30
VICIOUS ANIMAL	0	0	3	3	1%	0:07:03	0:08:05	0:15:45	1:38:10	0:32:43
Subtotals for ANIM	0	0	23	23	5%	0:06:30	0:12:58	0:18:13	14:09:31	0:33:01
AGGRAVATED ASSAULT	0	0	1	1	0%	0:01:06	0:02:30	0:13:56	0:17:32	0:17:32
Subtotals for ASLT	0	0	1	1	0%	0:01:06	0:02:30	0:13:56	0:17:32	0:17:32
BURGLARY	0	0	1	1	0%	0:04:01	0:02:47	0:14:01	0:20:49	0:20:49
BURGLARY IN PROGRESS	0	0	1	1	0%	0:03:13	0:25:11	0:17:52	0:46:16	0:46:16
BURGLARY OF MOTOR VEHICLE	0	0	1	1	0%	0:04:34	0:00:03	1:01:04	1:05:41	1:05:41
Subtotals for BURG	0	0	3	3	1%	0:03:56	0:09:20	0:30:59	2:12:46	0:44:15
LARCENY	0	1	7	8	2%	0:02:45	0:10:13	0:56:21	8:03:47	1:00:28
LARCENY IN PROGRESS	0	0	1	1	0%	0:04:13	0:05:08	0:17:20	0:26:41	0:26:41
Subtotals for LARC	0	1	8	9	2%	0:03:29	0:07:40	0:36:50	8:30:28	0:43:34
MV ACCIDENT HIT AND RUN	0	0	2	2	0%	0:08:02	0:07:02	0:11:28	0:53:06	0:26:33
MV ACCIDENT NON INJURY	0	1	5	6	1%	0:03:42	0:04:23	0:32:06	4:07:40	0:41:16
MV ACCIDENT PRIVATE PROPERTY	0	1	3	4	1%	0:02:48	0:05:05	0:17:38	1:28:02	0:22:00
MV ACCIDENT WITH INJURIES	0	0	1	1	0%	0:00:00	0:18:52	0:10:46	0:29:38	0:29:38
Subtotals for MVA	0	2	11	13	3%	0:04:51	0:08:50	0:18:00	6:58:26	0:29:52
Grand Totals	0	231	222	453	100%	0:04:46	0:06:48	0:37:58	201:00:16	0:45:28

COMMUNICATIONS

Response Time Report

Agency: EDPD, Call date/Time range: 11/01/2021 - 11/30/2021

Time In Minutes

Time of Day	Priority	# of Calls	Dispatch Delay	Travel Time	Response Time	At Scene Time	Service Time
0700-1059	P	1	1.38	4.35	5.73	4.93	9.28
	1	7	0.85	4.72	5.57	51.14	55.86
	2	4	3.33	5.08	8.41	27.30	32.38
	3 +	69	1.68	3.02	4.70	16.53	19.55
	Avg.	81	1.69	3.29	4.98	19.91	23.20
1100-1459	P	1	1.10	3.15	4.25	60.88	64.03
	1	7	5.15	1.35	6.50	8.33	9.68
	2	14	4.72	6.27	10.99	19.66	25.93
	3 +	65	2.06	2.98	5.04	13.88	16.86
	Avg.	87	2.73	3.38	6.11	14.90	18.28
1500-1859	P	1	0.57	5.95	6.52	15.62	21.57
	1	6	2.75	6.75	9.50	23.00	29.75
	2	4	2.67	5.44	8.11	19.03	24.47
	3 +	83	1.80	2.45	4.25	16.86	19.31
	Avg.	94	1.88	2.89	4.77	17.33	20.22
1900-2259	P	0	0.00	0.00	0.00	0.00	0.00
	1	12	2.04	7.68	9.72	15.37	23.05
	2	5	2.82	2.63	5.45	57.40	60.03
	3 +	57	0.79	1.15	1.94	13.97	15.12
	Avg.	74	1.13	2.31	3.44	17.13	19.44
2300-0259	P	0	0.00	0.00	0.00	0.00	0.00
	1	1	0.00	0.00	0.00	6.23	6.23
	2	2	2.98	5.29	8.27	28.92	34.21
	3 +	21	1.12	2.20	3.32	14.75	16.95
	Avg.	24	1.23	2.37	3.60	15.58	17.95
0300-0659	P	0	0.00	0.00	0.00	0.00	0.00
	1	4	0.37	0.58	0.95	30.69	31.27
	2	1	2.27	1.38	3.65	15.75	17.13
	3 +	9	2.21	1.23	3.44	16.40	17.63
	Avg.	14	1.69	1.06	2.75	20.43	21.49
ALL	P	3	1.02	4.48	5.50	27.14	31.62
	1	37	2.28	4.80	7.08	23.45	28.25
	2	30	3.75	5.16	8.91	27.37	32.53
	3 +	304	1.60	2.40	4.00	15.45	17.85
	Avg.	374	1.84	2.87	4.71	17.29	20.16

**TOWN OF EDGEWOOD
ANIMAL CONTROL DEPARTMENT
October 2021**

Animals from September: 14
Owner Surrendered: 1
Stray Domestic: 2
Reclaimed: 0
Adopted: 4
Monthly Holding: 13

DOA: 0
Wildlife: 0
Returned to Wild: 0
Protective Custody: 0
Fostered: 0
Euthanized: 0

<u>Item</u>	<u>No. Sold</u>	<u>Price Per\$</u>	<u>Extended\$</u>
Sterility Deposit:	0	\$25.00	\$0.00
Animal Reclaims:	0	Variable	\$0.00
License Fees*:	0	Variable	\$0.00
Microchips:	0	\$15.00	\$0.00
Adoptions:	2	Variable	\$150.00
Surrender Fee:	0	Variable	\$0.00
Boarding Fees:	0	\$10.00	\$0.00
Permits:	0	Variable	\$0.00
Pickup/Disposal:	0	\$20.00	\$0.00
Euthanasia Fee:	0	\$30.00	\$0.00
Transaction Fees	3	\$1.75	\$5.25
Donations: Animal Shelter Fund	1	Variable	\$96.50
TOTALS			\$ 251.75

Volunteer Monthly Hours: 0

**TOWN OF EDGEWOOD
ANIMAL CONTROL DEPARTMENT
November 2021**

Animals from October: 13
Owner Surrendered: 2
Stray Domestic: 4
Reclaimed: 0
Adopted: 13
Monthly Holding: 5

DOA: 0
Wildlife: 0
Returned to Wild: 0
Protective Custody: 0
Fostered: 0
Euthanized: 1

<u>Item</u>	<u>No. Sold</u>	<u>Price Per\$</u>	<u>Extended\$</u>
Sterility Deposit:	0	\$25.00	\$0.00
Animal Reclaims:	0	Variable	\$0.00
License Fees*:	0	Variable	\$0.00
Microchips:	1	\$15.00	\$15.00
Adoptions:	0	Variable	\$0.00
Surrender Fee:	0	Variable	\$0.00
Boarding Fees:	0	\$10.00	\$0.00
Permits:	0	Variable	\$0.00
Pickup/Disposal:	0	\$20.00	\$0.00
Euthanasia Fee:	0	\$30.00	\$0.00
Transaction Fees	0	\$1.75	\$0.00
Donations: Animal Shelter Fund	0	Variable	\$0.00
TOTALS			\$ 15.00

Volunteer Monthly Hours: 0

Fine Fee Summary

From 10/01/2021 12:00 AM to 10/31/2021 11:59 PM

All Case Types and Sub-Types

All Clerks

Receipts**Case Payment**

Correction Fee	1,000.00
Court Automation Fee	306.00
Fine	5,272.00
Judicial Education Fee	153.00

Subtotal: 6,731.00

Total Receipts: 6,731.00

Report Total: 6,731.00

Monthly Activity Report

October 2021

Citations and Non-Citations By Issued Date

Financial Type: Fines and Fees

Citations	Last Month	This Month	Change	Last YTD	This YTD	Change
ANIMAL CONTROL	2	0	-2	13	11	-2
CRIMINAL 2006-10	2	1	-1	4	25	21
PLANNING & ZONING	0	0	0	1	0	-1
TRAFFIC	105	33	-72	889	571	-318
Totals:	109	34	-75	907	607	-300
Non-Citations						
CRIMINAL 2006-10	0	0	0	1	0	-1
PLANNING & ZONING	0	0	0	10	1	-9
TRAFFIC	0	0	0	2	0	-2
Totals:	0	0	0	13	1	-12
Fines and Fees						
Correction Fee	700.00	1,000.00	300.00	11,021.50	7,296.00	(3,725.50)
Court Automation Fee	210.00	306.00	96.00	3,296.00	2,189.00	(1,107.00)
Fine	3,255.00	5,272.00	2,017.00	37,172.69	30,680.52	(6,492.17)
Judicial Education Fee	105.00	153.00	48.00	1,650.00	1,095.00	(555.00)
Totals:	\$4,270.00	\$6,731.00	\$2,461.00	\$53,140.19	\$41,260.52	\$(11,879.67)

Fine Fee Summary

From 11/01/2021 12:00 AM to 11/30/2021 11:59 PM

All Case Types and Sub-Types

All Clerks

Receipts

Case Payment

Correction Fee	860.00
Court Automation Fee	252.00
Fine	2,173.00
Judicial Education Fee	126.00

Subtotal:	3,411.00
-----------	----------

Total Receipts:	3,411.00
------------------------	----------

Report Total:	3,411.00
----------------------	----------


Monthly Activity Report

November 2021

Citations and Non-Citations By Issued Date

Financial Type: Fines and Fees

Citations	Last Month	This Month	Change	Last YTD	This YTD	Change
ANIMAL CONTROL	0	0	0	13	11	-2
CRIMINAL 2006-10	2	1	-1	4	27	23
PLANNING & ZONING	0	0	0	1	0	-1
TRAFFIC	56	43	-13	922	637	-285
Totals:	58	44	-14	940	675	-265
Non-Citations						
CRIMINAL 2006-10	0	0	0	1	0	-1
PLANNING & ZONING	0	0	0	10	1	-9
TRAFFIC	0	0	0	2	0	-2
Totals:	0	0	0	13	1	-12
Fines and Fees						
Correction Fee	1,000.00	860.00	(140.00)	11,481.50	8,156.00	(3,325.50)
Court Automation Fee	306.00	252.00	(54.00)	3,434.00	2,441.00	(993.00)
Fine	5,272.00	2,173.00	(3,099.00)	39,516.69	32,853.52	(6,663.17)
Judicial Education Fee	153.00	126.00	(27.00)	1,719.00	1,221.00	(498.00)
Totals:	\$6,731.00	\$3,411.00	\$(3,320.00)	\$56,151.19	\$44,671.52	\$(11,479.67)



TOWN OF EDGEWOOD

Where the Mountains Meet the Plains

171 A State Road 344

P.O. Box 3610

Edgewood, NM 87015

Phone: (505) 286-4518 Fax (505) 926-9061

www.edgewood-nm.gov

ROAD DEPARTMENT REPORT OCTOBER 2021

Maintained Public Roads

- Graded approximately 45 miles of gravel road
- Corrected turning radius at Dinkle Rd. and Quail Tr.

Special Projects

- Backfilled mailboxes at Dinkle Rd. and Quail Tr.
- Backfilled mailboxes at Dinkle Rd. and Lynch Tr.
- Backfilled mailboxes at Dinkle Rd. and Thunder Mountain Rd.
- Replaced three streetlamp poles and fixtures due to accidents
- Supported Celtic Festival

Sincerely,

Charles Williams
Road Department Supervisor
Town of Edgewood

John Bassett
Mayor

Sherry Abraham
John Abrams
Linda Holle
Audrey Jaramillo
Town Councilors


Juan Torres
Clerk-Treasurer

Carla Salazar
Deputy Clerk

William H. White
Municipal Judge

Publicly Owned and Maintained Roads in the Town of Edgewood

STREET NAME	EXTENSION	BEGINNING TERMINI	ENDING TERMINI	LENGTH	WIDTH	SURFACE TYPE	DRAINAGE	RATING	DISTRESS	DATE/MAINTENANCE
Apalcososa	Lane	Edgewood 7	Steeplechase Drive	1913.0	24	gravel	good	4		18 Oct bladed
Aspen	Road	Quail Trail	Church Street	5812.0	18	gravel	good/fair	3		14 Oct bladed
Barton	Road	County Road 7	Lot 5, Block 6	175.0	17	gravel	good	4		
Bassett (CR 13)	Road	Dinkie Road	Venus Road	5280.0	14	gravel	good	4		13 Oct bladed, 27 Oct bladed
Benjamin	Trail	W. Hill Ranch Road	Madole Road	1195.0	22	gravel	good	4		4 Oct bladed
Birch	Road	Quail Trail	Douglas Loop	4289.0	17	gravel	good	4		14 Oct bladed
Blue Mule	Drive	Steeplechase Drive	Steeplechase Drive	2280.0	21	gravel	good	4		18 Oct bladed
Blue Mule	Court	Tract 8	Blue Mule Drive	164.0	20	gravel	good	4		18 Oct bladed
Bonnie	Lane	Roberts Drive	to the end	652.0	20	gravel	good	4		
Bonken Arrow	Road	Front	Front Road	5265.0	18	gravel	good	3		25 Oct bladed
Bonken Arrow	Road	Front	Entrance Road	5260.0	18	gravel	good	2		
Bonken Arrow	Road	Entrance Road	Lands of Horton	4560.0	18	chip seal	good	3		5 Oct bladed
Cactus	Road	Excor Water South Entrance	Church Street	446.0	22	asphalt	good	4		6 Oct bladed, 21 Oct bladed
Cactus	Road	Frontage Road	Excor Water South Entrance	1830.0	22	gravel	good	4		
Calder Encantada		Edgewood 7	Calder Encantada	3115.0	17	gravel	poor	4		
Camino De Medio	Road	Entrada Del Norte	Tract 17B	1312.5	20	gravel	poor	5		
Camino Del Sur		Entrada Del Norte	Vista Cerritos	1207.0	18	gravel	good	4		
Camino Derecho	Road	Highway 66	to the end	795.0	20	gravel	poor	3		
Casita	Road	Pinon	McCall Road	1425.0	29	gravel	good	3		6 Oct bladed, 21 Oct bladed
Christine	Court	Dinkie Road	Cul-de-sac	468.0	21	gravel	good	4		
Church-East	Road	Hwy 344	Quail Trail	5723.0	23	asphalt	good/fair	8		
Church-East	Road	Quail Trail	Williams Ranch Road	5200.0	23	gravel	fair	3		28 Oct bladed
Church-West	Street	Hwy 344	Thru Lot 2-C-B	2280.0	22	gravel	good	3		14 Oct bladed, 28 Oct bladed
Cody	Road	Walker Road	South to the end	1050.0	18	gravel	good	4		
Cowboy	Way	Horton Road	Cul-de-sac	555.0	24	asphalt	good	4		
Cowboy Line-South	Road	V. Hill Road	West to the end	2640.0	22	gravel	good	4		19 Oct bladed
Day	Drive	Roberts Drive	Cul-de-sac	398.0	19	gravel	good	4		
Derecho	Lane	Camino Derecho West	Cul-de-sac	430.0	19	gravel	good	6		
Dinkie West	Road	Highway 344	150 W of Thunder Mountain	11330.0	25	asphalt	good	6		
Dinkie East	Road	Highway 344	Homestead Road	11120.0	25	asphalt	good	5		
Dinkie East	Road	Homestead Road	1/2 mile East of Bassett Road	7353.0	25	chip seal	good	5		
Duke	Road	Marlary Road	Willard Road West	645.0	20	asphalt	good	6		
Duke	Road	Willard Road West	Bella Vista Drive	733.0	23	gravel	good	3		18 Oct bladed
Dynafire	Road	Hwy 344	Williams Ranch Road	2678.0	17	gravel	good	4		14 Oct bladed
Edgewood 7	Road	Hwy 344	Mountainair Avenue	765.0	22	gravel	good	4		
Edgewood 7	Road	Hwy 344/Route 66	Windmill Road	2950.0	24	asphalt	good	8		
Elton	Road	Lot 3, Block 3	Lot 1, Block 3	444.0	17	gravel	fair	4		
El Prado	Drive	Dinkie Road	Quail Trail	2625.0	26	gravel	good	4		14 Oct bladed
Entrada Del Norte	Road	Hwy 344/Route 66	Walker Road	2640.0	24	asphalt	good	8		
Entrance	Road	Lands of Pasilla	203.1	15	dirt	poor	1	unimproved		
Entrance	Road	Horton Road	70 Entrance Road	6600.0	15	gravel	good	4		5 Oct bladed, 28 Oct bladed
Entrance	Road	70 Entrance Road	County Line	3774.0	15	dirt	poor	1	unimproved	
Entrance	Lane	Mountain Valley Road	El Cor 256V	2560.0	24	gravel	good	4		5 Oct bladed, 28 Oct bladed
Esch	Road	Lot 12/13	Lot 12/13	310.0	25	asphalt	good	4		
Evening Star	Court	Evening Star Loop	Lot 12/13	310.0	24	asphalt	good	4		
Evening Star	Loop	Venus Road (CR10)	Lot 53/54	2957.2	24	asphalt	good	4		
East	Road	Tract 1-C Comanche Ct	Hwy 344	13130.0	25	asphalt	good	4		
Halfmoon	Road	Evening Star Loop	Lot 25/26	549.7	24	asphalt	good	7		
Fatones	Road	Fatones Loop	to the end	1593.0	24	gravel	good/fair	3		
Fatones	Loop	Dinkie Road	Fatones Loop	1640.0	24	gravel	good/fair	3		
Hermosa Montana	Lane	Hwy 344	Serrania Drive	925.8	24	chip seal	good	3		
Hermosa Montana	Lane	Serrania Drive	Lot 5 & 6	329.4	24	gravel	good	4		
High Meadow	Loop	Hwy 344	High Meadow Loop	6640.0	27	gravel	good	3		
Hill Ranch East	Road	Hwy 344	Endline Termini	3040.0	25	gravel	good	4		
Hill Ranch West	Road	Hwy 344	Kell Court	3862.0	25	asphalt	good	8		
Homestead	Road	Quail Road	Dinkie Road	3168.0	25	gravel	good	3		12 Oct bladed
Horton	Road	Entrance Road	Disc Drive	3150.0	30	gravel	good	3		28 Oct bladed
Horton	Road	Dinkie Road	Venus Road	5280.0	30	asphalt	good	0		
Horton	Road	North Frontage Road	Dinkie Road	4800.0	30	asphalt	good	0		
Horton	Road	Venus Road	Nucent Road	10520.0	30	gravel	good	4		20 Oct bladed
Horton	Road	Nucent Road	Front Road	5272.0	30	dirt	fair	1	unimproved	
Horton	Road	1457 N of Front Road	378 N of Horton Loops	2640.0	30	gravel	good	3		28 Oct bladed
Howard	Court	Carroll Road	Cul-de-sac	850.0	20	gravel	good	5		
Jane	Lane	Dinkie Road	Cul-de-sac	1148.0	19	gravel	good	4		
Kennedy	Road	Tract 1-L-R-1-B	V. Hill Road	1648.0	23	gravel	good	4		19 Oct bladed
Lacy	Road	Squairo H	Hwy 344	1873.0	25	gravel	good	4		4 Oct bladed
Lester	Court	Calder Encantada	Cul-de-sac	328.0	20	gravel	good	4		
Lindsey	Lane	E. Hill Ranch Road	Cul-de-sac	703.0	22	gravel	good	4		
Madole	Road	Hwy 344	Squairo H Road	4873.0	25	gravel	good	4		4 Oct bladed
Main	Street	71 Main Street	Cactus Road	240.0	20	asphalt	fair	7		
Main	Street	Frontage Road	21 Main Street	961.0	20	gravel	fair	3		
Manie	Road	Quail Trail	Aspen Road	2648.0	16	gravel	good	4		14 Oct bladed
Marie	Lane	Roberts Drive	Cul-de-sac	375.0	17	gravel	good	4		
McCall	Road	Brad Street	Carroll Road	1620.0	22	chip seal	good	5		
McCall	Road	Cactus Road	Front Street	1980.0	18	gravel	good	3		
Meadowhawk	Lane	Mountain Trail	Dinkie Road	1320.0	18	gravel	good/fair	3		12 Oct bladed
Moran	Drive	Steeplechase Drive	Windmill Road	1500.0	20	gravel	good	4		18 Oct bladed
Moran	Court	Moran Drive	Cul-de-sac	187.0	18	gravel	good	4		18 Oct bladed
Morley	Road	Edgewood 7	Duke Road	1407.0	15	asphalt	good	8		
Mosley	Road	Venus Road (512)	CR12 A	5280.0	22	gravel	good	3		13 Oct bladed, 27 Oct bladed
Mountainair	Road	Morley Road	Edgewood 7	1050.0	20	gravel	good	3		
Munich	Way	Hwy 344	Endline Termini	1050.0	25	asphalt	good	8		
Musant	Road	Hwy 344	Horton Road	5280.0	17	gravel	good	4		12 Oct bladed, 28 Oct bladed
Nash	Court	Roberts Drive	Cul-de-sac	281.0	25	gravel	good	4		
Norland	Road	Nucent Road	Norland Meadows Drive	1012.0	26	gravel	good	3		25 Oct bladed
Nucent	Road	Street Way	Hwy 344	15000.0	24	gravel	good	3		25 Oct bladed
Olson	Avenue	Roberts Drive	Cul-de-sac	328.0	22	gravel	good	4		
Pafomino	Court	Steeplechase	Cul-de-sac	430.0	22	gravel	good	4		18 Oct bladed
Pafomino	Road	Steeplechase	297 West	993.0	22	gravel	good	4		18 Oct bladed
Paradise	Road	Skyline Drive	County Road 2-A	1687.5	21	gravel	good	4		19 Oct bladed
Park	Road	Cactus Road	Quail Trail	3900.0	19	gravel	fair	3		8 Oct bladed, 21 Oct bladed
Patrick	Place	Quail Trail	Cul-de-sac	328.0	20	gravel	good	4		
Pinon	Road	Cactus Road	Quail Trail	3500.0	26	gravel	good/fair	4		6 Oct bladed, 21 Oct bladed
Pinon	Court	Steeplechase	to the end	430.0	18	gravel	good/fair	3		18 Oct bladed
Pinon	Road	Hwy 344	Lot 5-G1-A-1E	4912.0	18	gravel	poor	3		28 Oct bladed
Plaza	Loop	Hwy 344	Hwy 344/RI 66	1848.0	35	asphalt	good	6		
Plaza Loop	Court	Plaza Loop	Hwy 344/RI 66	247.0	35	asphalt	good	6		
Posion Moon	Road	Hwy 344	Tract 44-DR	2100.0	16	gravel	fair/poor	3		12 Oct bladed, 28 Oct bladed
Quail	Trail	Dinkie Road	114 Quail Trail	6123.0	22	asphalt	good	6		
Quail	Trail	114 Quail Trail	Pinon Road	1460.0	22	gravel	fair	3		6 Oct bladed, 21 Oct bladed
Rainbow	Road	Dinkie Road	Thru Lot 1A Block 1 Homestead Acres	2140.0	25	asphalt	good	8		
Ranger	Road	Carroll Road	64 Range Road	3373.0	22	gravel	good/fair	3		6 Oct graded, 21 Oct bladed
Silvercreek	Road	V. Hill Road	Hwy 344/RI 66	4725.0	30	gravel	good	4		19 Oct bladed
Roberts	Drive	Quail Trail	to the end	3140.0	24	gravel	good	3		14 Oct bladed
Robins	Court	Range Road	North 4507	430.0	22	gravel	poor	3		21 Oct bladed
Safida Del Sol	Trail	Dinkie Road	Dinkie Road	3645.0	20	gravel	good	5		12 Oct bladed
Scott	Court	Roberts Drive	Cul-de-sac	492.0	17	gravel	good	4		
Serrania	Drive	Venus Road (CR10)	Tract 15/16 (boundary of subdivision)	2640.0	22	chip seal	good	3		
Skyline	Drive	Hwy 344/Route 66	Section Line	1500.0	24	asphalt	good	7		
Squairo H	Road	Hwy 344	Horton	6067.0	30	gravel	good	4		4 Oct bladed
Stanley	Road	Edgewood 7	Mountainair Avenue	965.0	17	gravel	fair	3		
Steeplechase	Drive	Mountainair Road	Windmill Road	5438.0	26	gravel	good	4		18 Oct bladed
Venus East	Road	Hwy 344	Evening Star Loop	6200.0	25	asphalt	good	6		
Venus East	Road	Evening Star Loop	Bassett Road	9620.0	25	gravel	good	4		13 Oct bladed, 27 Oct bladed
Venus West	Road	Hwy 344	317 West of Serrania Drive	1321.0	25	asphalt	good	5		
Venus West	Road	317 West of Serrania Drive	Horton Road	3945.0	25	gravel	good	4		13 Oct bladed



TOWN OF EDGEWOOD

Where the Mountains Meet the Plains

171 A State Road 344

P.O. Box 3610

Edgewood, NM 87015

Phone: (505) 286-4518 Fax (505) 926-9061

www.edgewood-nm.gov

ROAD DEPARTMENT REPORT NOVEMBER 2021

Maintained Public Roads

- Graded approximately 49 miles of gravel road

Special Projects

- 11 November Veterans Day holiday
- 25/26 November Thanksgiving holiday

Sincerely,

Charles Williams
Road Department Supervisor
Town of Edgewood

John Bassett
Mayor

Sherry Abraham
John Abrams
Linda Holle
Audrey Jaramillo
Town Councilors

Juan Torres
Clerk-Treasurer

Carla Salazar
Deputy Clerk

William H. White
Municipal Judge

Publicly Owned and Maintained Roads in the Town of Edgewood

STREET NAME	EXTENSION	BEGINNING TERMINI	ENDING TERMINI	LENGTH	WIDTH	SURFACE TYPE	DRAINAGE	RATING	DISTRESS	DATE/MAINTENANCE
Appalosa	Lane	Edgewood 7	Steepchase Drive	1913.0	24	gravel	good	4		3 Nov bladed
Aspen	Road	Quail Trail	Church Street	3812.0	18	gravel	good/fair	3		1 Nov bladed, 16 Nov bladed
Barkon	Road	County Road 7	Lot 5, Block 6	175.0	17	gravel	good	4		
Bassett (CR 13)	Road	Dinkie Road	Venus Road	5280.0	14	gravel	good	4		
Benjamin	Trail	W. Hill Ranch Road	Madole Road	1195.0	22	gravel	good	4		5 Nov bladed, 30 Nov bladed
Birch	Road	Quail Trail	Douglas Loop	4289.0	17	gravel	good	4		1 Nov bladed, 16 Nov bladed
Blue Mule	Drive	Steepchase Drive	Steepchase Drive	2280.0	21	gravel	good	4		
Blue Mule	Count	Tract 8	Blue Mule Drive	164.0	20	gravel	good	4		
Bonnie	Lane	Roberts Drive	to the end	625.0	20	gravel	good	4		
Broken Arrow	Road	Nazett	Frost Road	5285.0	18	gravel	good	3		2 Nov bladed
Broken Arrow	Road	Frost	Entrance Road	5280.0	18	chip seal	good	2		
Broken Arrow	Road	Entrance Road	Lands of Horton	4560.0	18	gravel	good	3		
Cactus	Road	Excor Water South Entrance	Church Street	646.0	22	asphalt	good	4		
Cactus	Road	Frontage Road	Excor Water South Entrance	1830.0	22	gravel	good	4		17 Nov bladed
Calle Encantada	Road	Edenwood 7	Calle Encantada	2115.0	17	gravel	poor	4		3 Nov bladed
Camino De Medio	Road	Entrada Del Norte	Tract 7B	1512.5	20	gravel	good	5		
Camino Del Sur	Road	Entrada Del Norte	Vista Carlton	1207.0	18	gravel	good	4		
Camino Dorecho	Road	Highway 66	to the end	795.0	20	gravel	poor	3		
Capital	Road	Pison	McCall Road	1425.0	29	gravel	good	3		12 Nov bladed, 17 Nov bladed, 24 Nov bladed
Christian	Count	Dinkie Road	Cul-de-sac	468.0	21	gravel	good	4		15 Nov bladed
Church East	Road	Hwy 344	Quail Trail	5273.0	23	asphalt	good/fair	3		
Church East	Road	Quail Trail	Williams Ranch Road	5290.0	23	gravel	fair	3		12 Nov bladed, 24 bladed
Church West	Street	Hwy 344	Thru Lot 2-C-R	2280.0	23	gravel	good	3		18 Nov bladed
Cody	Road	Walker Road	South to the end	1050.0	18	gravel	good	4		
Cowboy	Way	Horton Road	Cul-de-sac	5550.0	24	asphalt	good	4		
County Line South	Road	V-Hill Road	West to the end	2640.0	24	gravel	good	4		8 Nov bladed, 23 Nov bladed
Dav	Drive	Roberts Drive	Cul-de-sac	398.0	19	gravel	good	4		
Dorecho	Lane	Camino Dorecho West	Cul-de-sac	430.0	19	gravel	good	5		
Dinkie East	Road	Highway 344	150 W of Thunder Mountain	11330.0	25	asphalt	good	5		
Dinkie West	Road	Highway 344	Homestead Road	11120.0	25	asphalt	good	5		
Dinkie East	Road	Homestead Road	1/2 mile East of Bassett Road	7253.0	25	chip seal	good	5		
Duke	Road	Mountain Valley Road	Willard Road West	945.0	23	asphalt	good	5		
Duke	Road	Willard Road West	Bella Vista Drive	733.0	23	gravel	good	3		
Dunkin	Road	Aspen Road	Williams Ranch Road	2578.0	17	gravel	good	4		1 Nov bladed, 16 Nov bladed
Edenwood	Road	Edenwood 7	Mountainair Avenue	968.0	22	gravel	good	4		
Edenwood 7	Road	Hwy 333/Route 66	Windmill Road	7920.0	24	asphalt	good	8		
Eaton	Road	Lot 3, Block 5	Lot 1, Block 5	444.0	17	gravel	fair	4		
El Prado	Drive	Dinkie Road	Quail Trail	2625.0	26	gravel	good	4		18 Nov bladed
Entrada Del Norte	Road	Hwy 333/Route 66	Walker Road	2640.0	24	asphalt	good	8		
Entrance	Road	Lands of Padilla		703.1	15	dirt	poor	1	unimproved	
Entrance	Road	Horton Road	70 Entrance Road	6690.0	15	gravel	good	4		10 Nov bladed
Entrance	Road	70 Entrance Road	County Line	3774.0	15	dirt	poor	1	unimproved	
Entrance	Drive	Mountain Valley Road	Elfer 256V	2561.0	24	gravel	good	4		
Frost	Drive	Dinkie Road	Lot 12/13	3561.0	25	asphalt	good	4		
Evening Star	Count	Evening Star Loop	Lot 12/13	310.0	24	asphalt	good	4		
Evening Star	Loop	Venus Road (CR10)	Lot 23/34	2997.2	24	asphalt	good	4		
Frost	Road	Tract 1-C Comanche Ct	Hwy 344	13130.0	25	asphalt	good	4		
Hallimoon	Road	Bonnie Star Loop	Lot 25/26	549.7	24	asphalt	good	7		
Futures	Road	Futures Loop	to the end	1593.0	24	gravel	good/fair	3		15 Nov bladed
Futures	Loop	Dinkie Road	Futures Road	1640.0	24	gravel	good/fair	3		15 Nov bladed
Hermosa Montana	Lane	Hwy 344	Serrania Drive	925.8	24	chip seal	good	3		
Hermosa Montana	Lane	Serrania Drive	Lot 5 & 6	129.4	21	gravel	good	4		
High Meadow	Count	Hwy 344	High Meadow Loop	8640.0	27	gravel	good	3		4 Nov bladed
Hill Ranch East	Road	Hwy 344	Endline Termini	5140.0	25	gravel	good	3		
Hill Ranch West	Road	Hwy 344	Kelli Court	9862.0	25	asphalt	good	3		
Homestead	Road	Rainbow Road	Dinkie Road	3168.0	22	gravel	good	3		15 Nov bladed
Horton	Road	Entrance Road	Disc Drive	3150.0	30	gravel	good	3		
Horton	Road	Dinkie Road	Venus Road	5280.0	30	asphalt	good	9		
Horton	Road	North Frontster Road	Dinkie Road	4800.0	30	asphalt	good	9		
Horton	Road	Venus Road	Nazett Road	10520.0	30	gravel	good	4		2 Nov bladed, 22 Nov bladed
Horton	Road	Nazett Road	Frost Road	5272.0	30	dirt	fair	1	unimproved	
Horton	Road	1453 N of Frost Road	177 N of Horton Loops	2640.0	30	gravel	good	3		
Howard	Count	Cactus Road	Cul-de-sac	990.0	20	gravel	good	5		
Jane	Lane	Dinkie Road	Cul-de-sac	1148.0	19	gravel	good	4		18 Nov bladed
Kennedy	Road	Tract 1-E-1-B	V-Hill Road	1648.0	23	gravel	good	4		6 Nov bladed, 23 Nov bladed
Lacy	Road	Sonata H	Hwy 344	1872.0	26	gravel	good	4		5 Nov bladed, 30 Nov bladed
Laska	Count	Calle Encantada	Cul-de-sac	328.0	20	gravel	good	4		3 Nov bladed
Lindsey	Lane	E. Hill Ranch Road	Cul-de-sac	703.9	22	gravel	good	4		
Madole	Road	Hwy 344	Square H Road	4875.0	25	gravel	good	4		5 Nov bladed, 30 Nov bladed
Main	Street	21 Main Street	Cactus Road	240.0	20	asphalt	fair	7		
Main	Street	Frontage Road	21 Main Street	961.0	20	gravel	fair	3		
Maple	Road	Quail Trail	Aspen Road	2648.0	16	gravel	good	4		1 Nov bladed, 16 Nov bladed
Maria	Lane	Roberts Drive	Cul-de-sac	375.0	17	gravel	good	4		
McCall	Road	Front Street	Cactus Road	1820.0	22	chip seal	good	3		
McCall	Road	Cactus Road	Front Street	1989.0	22	gravel	good	3		
Mendocark	Lane	Mountain Trail	Dinkie Road	1320.0	18	gravel	good/fair	3		15 Nov bladed
Morgan	Drive	Steepchase Drive	Windmill Road	1500.0	20	gravel	good	4		
Morgan	Count	Morgan Drive	Cul-de-sac	187.0	18	gravel	good	4		
Moriarty	Road	Edenwood 7	Duke Road	1407.0	19	asphalt	good	3		
Morley	Road	Venus Road (612)	CR12 A	5280.0	22	gravel	good	3		9 Nov bladed, 29 Nov bladed
Mountainair	Road	Moriarty Road	Edenwood 7	1050.0	20	gravel	good	3		
Municipal	Way	Hwy 344	Endline Termini	1052.0	28	asphalt	good	3		
Mustang	Road	Hwy 344	Horton Road	5280.0	17	gravel	good	4		18 Nov bladed
Nazett	Count	Roberts Drive	Cul-de-sac	281.0	25	gravel	good	4		
Northeast	Road	Nazett Road	Northeast Meadows Drive	1012.0	26	gravel	good	3		10 Nov bladed
Nazett	Road	Stag Way	Hwy 344	15060.0	24	gravel	good	3		10 Nov bladed
Olson	Account	Roberts Drive	Cul-de-sac	328.0	22	gravel	good	4		
Palomino	Count	Steepchase	Cul-de-sac	450.0	22	gravel	good	4		3 Nov bladed
Palomino	Road	Steepchase	393 West	593.0	22	gravel	good	4		3 Nov bladed
Paradise	Road	Skyline Drive	County Road 2-A	11687.5	24	gravel	good	4		
Park	Road	Cactus Road	Quail Trail	3900.0	19	gravel	fair	3		17 Nov bladed
Patricia	Place	Quail Trail	Cul-de-sac	328.0	20	gravel	good	4		17 Nov bladed
Pison	Road	Cactus Road	Quail Trail	3900.0	26	gravel	good/fair	4		3 Nov bladed
Pinto	Count	Steepchase	to the end	430.0	18	gravel	good	3		18 Nov bladed
Pinto	Place	Hwy 344	Let 3-C-A-1E	4912.0	18	gravel	poor	3		
Plaza	Count	Hwy 344	Hwy 333/RL66	1848.0	35	asphalt	good	6		
Plaza Loop	Count	Plaza Loop	Hwy 333/RL66	247.0	35	asphalt	good	6		
Prairie Moon	Road	Hwy 344	Tract 44-DR	2100.0	16	gravel	fair/poor	3		18 Nov bladed
Quail	Trail	Dinkie Road	114 Quail Trail	6123.0	22	asphalt	good	6		
Quail	Trail	114 Quail Trail	Pison Road	1460.0	22	gravel	fair	3		12 Nov bladed, 17 Nov bladed, 24 Nov bladed
Rainbow	Road	Dinkie Road	Thru Lot 1A Block 1 Homestead	2140.0	25	asphalt	good	8		
Range	Road	Capital Road	64 Range Road	3375.0	22	gravel	good/fair	3		12 Nov bladed
Rivercreek	Road	V-Hill Road	Hwy 333/RL66	4725.0	10	gravel	good	4		8 Nov bladed, 23 Nov bladed
Roberts	Drive	Quail Trail	the end	3140.0	24	gravel	good	3		
Robin	Count	Range Road	North 450	450.0	22	gravel	poor	3		
Sabida Del Sol	Trail	Dinkie Road	Dinkie Road	3645.0	20	gravel	good	5		5 Nov bladed, 18 Nov bladed
Scott	Count	Roberts Drive	Cul-de-sac	492.0	17	gravel	good	4		
Serrania	Drive	Venus Road (CR10)	Tract 15/16 (boundary of subdivision)	2640.0	22	chip seal	good	3		
Skyline	Drive	Hwy 333/Route 66	Section Line	4500.0	24	asphalt	good	7		
Sonata H	Road	Hwy 344	Horton	6067.0	30	gravel	good	4		4 Nov bladed, 30 Nov bladed
Stanley	Road	Edenwood 7	Mountainair Avenue	965.0	17	gravel	fair	3		
Steepchase	Drive	Mountainair Avenue	Windmill Road	5438.0	26	gravel	good	4		3 Nov bladed
Venus East	Road	Hwy 344	Evening Star Loop	6200.0	25	asphalt	good	6		

[illegible]


PLANNING & ZONING REPORT 2021 OCTOBER


APPLICATION	DESCRIPTION	ADDRESS	DATE	FEES COLLECTED	STATUS	DEVELOPMENT FEE	FIRE IMPACT	OTHER
DEVELOPMENT REVIEW	ACCESSORY STRUCTURE	5 LORA LN	10/4/2021	\$154.00	CLOSED	\$0.00	\$154.00	\$0.00
DEVELOPMENT REVIEW	ACCESSORY STRUCTURE	21 CAMINO DERECHO	10/4/2021	\$265.00	CLOSED	\$100.00	\$165.00	\$0.00
DEVELOPMENT REVIEW	SHED	33 CALLE ENCANTADA	10/7/2021	\$144.00	CLOSED	\$100.00	\$44.00	\$0.00
DEVELOPMENT REVIEW	SIGN PERMIT	1940 OLD US 66	10/8/2021	\$25.00	CLOSED	\$0.00	\$0.00	\$25.00
DEVELOPMENT REVIEW	GROUND MOUNT SOLAR	1 VIA GAVILAN	10/12/2021	\$100.00	CLOSED	\$100.00	\$0.00	\$0.00
DEVELOPMENT REVIEW	HOME ADDITION	96 ASPEN RD	10/13/2021	\$288.10	CLOSED	\$100.00	\$188.10	\$0.00
DEVELOPMENT REVIEW	SINGLE FAMILY RESIDENCE	12 SANDIA MTN TRL	10/13/2021	\$1,372.50	CLOSED	\$135.00	\$1,237.50	\$0.00
DEVELOPMENT REVIEW	MANUFACTURED HOME	181 EAST VENUS RD	10/21/2021	\$797.20	PENDING	\$135.00	\$662.20	\$0.00
DEVELOPMENT REVIEW	MANUFACTURED HOME	42 RANGE RD	10/21/2021	\$540.62	CLOSED	\$135.00	\$405.62	\$0.00
DEVELOPMENT REVIEW	MANUFACTURED HOME	4 MORIARTY RD	10/27/2021	\$603.25	CLOSED	\$100.00	\$503.25	\$0.00
TOTAL FEES:				\$4,289.67				


 INTERIM PLANNING & ZONING
 ADMINISTRATOR

PLANNING & ZONING REPORT 2021 NOVEMBER

APPLICATION	DESCRIPTION	ADDRESS	DATE	FEES COLLECTED	STATUS	DEVELOPMENT FEE	FIRE IMPACT	OTHER
DEVELOPMENT REVIEW	SINGLE FAMILY RESIDENCE	127 HIGH MEADOW LP	11/1/2021	\$1,029.40	CLOSED	\$135.00	\$884.40	\$0.00
DEVELOPMENT REVIEW	STORAGE BUILDING	2008 EAST VENUS	11/1/2021	\$925.00	CLOSED	\$100.00	\$825.00	\$0.00
DEVELOPMENT REVIEW	SHED	19 LOMAS DR	11/4/2021	\$177.00	CLOSED	\$100.00	\$77.00	\$0.00
DEVELOPMENT REVIEW	CEMENT GARAGE PAD	4 MORIARTY RD	11/8/2021	\$0.00	CLOSED	\$0.00	\$0.00	\$0.00
DEVELOPMENT REVIEW	SINGLE FAMILY RESIDENCE	12 NORTHLAND MEADOWS PL	11/10/2021	\$1,115.30	CLOSED	\$100.00	\$1,015.30	\$0.00
PUBLIC HEARING	LOT LINE ADJUSTMENT	50 ESTRELLA VISTA	11/17/2021	\$0.00	PENDING	\$0.00	\$0.00	\$0.00
PUBLIC HEARING	SUBDIVISION	251 & 267 HORTON RD	11/17/2021	\$0.00	PENDING	\$0.00	\$0.00	\$0.00
DEVELOPMENT REVIEW	SIGN PERMIT	1942 OLD US 66	11/18/2021	\$25.00	CLOSED	\$0.00	\$0.00	\$25.00
DEVELOPMENT REVIEW	EXCAVATION PERMIT	51 SALIDA DEL SOL	11/10/2021	\$50.00	CLOSED	\$0.00	\$0.00	\$50.00
DEVELOPMENT REVIEW	MANUFACTURED HOME	404 DINKLE RD	11/18/2021	\$386.25	CLOSED	\$100.00	\$286.25	\$0.00
DEVELOPMENT REVIEW	SINGLE FAMILY RESIDENCE	2 ARBOLADO CT	11/18/2021	\$974.59	CLOSED	\$135.00	\$839.59	\$0.00
DEVELOPMENT REVIEW	EXCAVATION PERMIT	4 LACY RD	11/18/2021	\$50.00	CLOSED	\$0.00	\$0.00	\$50.00
DEVELOPMENT REVIEW	ACCESSORY GARAGE	4 MORIARTY RD	11/18/2021	\$412.50	CLOSED	\$0.00	\$412.50	\$0.00
DEVELOPMENT REVIEW	ACCESSORY GARAGE	4 LACY RD	11/23/2021	\$825.00	CLOSED	\$0.00	\$825.00	\$0.00
TOTAL FEES:				\$5,970.04				


 INTERIM PLANNING & ZONING
 ADMINISTRATOR



TOWN OF EDGEWOOD

Where the Mountains Meet the Plains

171A NM 344

P.O. Box 3610

Edgewood, NM 87015

Phone: (505) 286-4518 Fax (505) 926-9061

www.edgewood-nm.gov

OCTOBER 2021 CODE ENFORCEMENT REPORT

NEW OPEN CASES: 0

COURTESY NOTICES: 0

CITATIONS: 0

CLOSED CASES: 0

CASES NEARING COMPLETION: 12

PROPERTIES IN PROGRESS: 52

1 case pending in Municipal Court

BUSINESS LICENSES ISSUED:

TOTAL BUSINESS LICENSES ISSUED: 4

SERVICES ONLY: 2

COMMERCIAL: 2

RESIDENTIAL/HOME: 0

NON-PROFIT: 0

VENDOR: 0

NEW BUSINESS SPOTLIGHT!

- Reeves Haul-It-All, LLC.
- Weedslayerz
- East Mountain Entrepreneurs

(505) 933-0815

(505) 306-5505

(505) 281-4409


John Bassett
Mayor

Sherry Abraham
John Abrams
Linda Holle
Audrey Jaramillo
Town Councilors

William H. White
Municipal Judge

Monet Chavez
Interim Deputy Clerk

Tim Dvorak
Interim Planning &
Zoning Administrator



TOWN OF EDGEWOOD

Where the Mountains Meet the Plains

171A NM 344

P.O. Box 3610

Edgewood, NM 87015

Phone: (505) 286-4518 Fax (505) 926-9061

www.edgewood-nm.gov

NOVEMBER 2021 CODE ENFORCEMENT REPORT

NEW OPEN CASES: 2

COURTESY NOTICES: 0

CITATIONS: 0

CLOSED CASES: 0

CASES NEARING COMPLETION: 12

PROPERTIES IN PROGRESS: 52

1 case pending in Municipal Court

BUSINESS LICENSES ISSUED:

TOTAL BUSINESS LICENSES ISSUED: 11

SERVICES ONLY: 4

COMMERCIAL: 2

RESIDENTIAL/HOME: 3

NON-PROFIT: 0

VENDOR: 2

NEW BUSINESS SPOTLIGHT!

- One Two Three Health, LLC.
- Roadrunner Manufacturing, LLC.
- 9P Manufacturing, LLC.
- The Comfy Brand, LLC.
- BCI National, INC.
- Archie B's Cleaning Services, LLC.
- Heathen Industries, LLC.

(505) 450-7957

(505) 220-7757

(406) 381-6425

(714) 625-9274

(800) 486-1888

(505) 604-0939

(505) 702-2647

John Abrams
Mayor Pro Tem

Sherry Abraham
Linda Holle
Audrey Jaramillo
Town Councilors

William H. White
Municipal Judge

Monet Chavez
Interim Deputy Clerk

Tim Dvorak
*Interim Planning &
Zoning Administrator*

TOWN OF EDGEWOOD
RESOLUTION NO. 2022-007

A Resolution to designate an individual to sign the grant agreement, SAP 19-D2546-GF Capital Appropriation Project Edgewood Wastewater Treatment Plant Upgrade, and also to designate an official representative(s) who will act as the point of contact and who are authorized to sign reimbursement requests and other documents requiring a signature for submittal to the New Mexico Environment Department (NMED)

WHEREAS, the Governing Body of the Town of Edgewood of Santa Fe County of the State of New Mexico shall enter into a Grant Agreement with the State of New Mexico Environment Department, and

WHEREAS, the Agreement is identified as SAP 19-D2546-GF Capital Appropriation Project Edgewood Wastewater Treatment Plant Upgrade

NOW THEREFORE, BE IT RESOLVED by the named applicant that:

Audrey Jaramillo, Mayor, Town of Edgewood is authorized to sign the agreement for this project, and

Kay Davis, Town Manager, Town of Edgewood and Estefanie Muller, Clerk-Treasurer, or their successors are OFFICIAL REPRESENTATIVES who are authorized to sign and request reimbursement requests and act as a single point of contact concerning all matters related to the grant agreement.

PASSED, APPROVED, and ADOPTED by the governing body at its meeting of January 12th, 2022.

Audrey Jaramillo, Mayor

ATTEST:

Estefanie Muller, Clerk-Treasurer

RESOLUTION NO. 2022-008

**A RESOLUTION TO IMPROVE THE TOWN OF EDGEWOOD'S DRINKING WATER QUALITY
AND SEWER TREATMENT PLANT EFFICACY VIA WATER TREATMENT**

WHEREAS, the Town of Edgewood's PREVIOUS Administration was exploring condemnation of EPCOR Water, through eminent domain, at a cost estimated to be no less than \$14.5M; and

WHEREAS, the Public has clearly expressed complaints about the area's hard water which will not be solved through hostile takeover of EPCOR; and

WHEREAS, the Town has limited debt capacity; and

WHEREAS, a decision to move forward on eminent domain should not be undertaken without researching all available options and opportunity costs to spend taxpayer dollars on the communities' water supply; and

WHEREAS, the Town's Final Preliminary Engineering Report (PER), by Wilson & Company dated December 27, 2018, priced a central water treatment plant ranging from \$7M to \$10M; and

WHEREAS, the PER evaluated three treatment technologies, Lime Softening, Reverse Osmosis (RO), and Ion Exchange (IX); and

WHEREAS, the Town may establish water quality treatment goals; and

WHEREAS, Public Private Partnerships (P3) are used globally to fill infrastructure funding gaps, leverage private capital and expertise to meet community needs while saving taxpayer dollars over traditional project delivery; and

WHEREAS, the Town's water quality technical, financial, operational, and compliance risks and life-cycle costs decrease significantly with a P3 agreement; and

WHEREAS, there are upcoming opportunities through the federal Infrastructure Bill and other capital outlay sources for funding; and

WHEREAS, the Town could accomplish providing softer water to the Public, significantly decreasing household costs for water softener systems, supplies, salt/potassium, plumbing leaks, faucet replacement, bottled water, environmental impacts, and other costs; and

WHEREAS, the Town would improve its Sewer Treatment Plant operations which currently is costing the Town extreme amounts for maintenance; and

WHEREAS, the Town's Sewer Treatment Plant's current capacity would be increased to allow for economic development if the inputs were improved;

NOW, THEREFORE, BE IT HEREBY RESOLVED that the Governing Body, the Inaugural Commission, of the Municipality of the Town of Edgewood, State of New Mexico, hereby commits to pursuing water quality improvements.

PASSED, APPROVED and ADOPTED by the governing body at its meeting of January 12th, 2022.

Audrey Jaramillo, Mayor

ATTEST:

Estefanie Muller, Clerk-Treasurer

TOWN OF EDGEWOOD
RESOLUTION NO. 2022--009
A RESOLUTION RE-ADOPTING THE FY 2023-2027 INFRASTRUCTURE CAPITAL
IMPROVEMENT PLAN (ICIP)

WHEREAS, the Town of Edgewood of recognizes that the financing of public capital projects has become a major concern in New Mexico and nationally; and

WHEREAS, in times of scarce resources, it is necessary to find new financing mechanisms and maximize the use of existing resources; and

WHEREAS, systematic capital improvements planning is an effective tool for communities to define their development needs, establish priorities and pursue concrete actions and strategies to achieve necessary project development; and

WHEREAS, this process contributes to local and regional efforts in project identification and selection in short and long range capital planning efforts.

NOW, THEREFORE, BE IT RESOLVED BY THE TOWN OF EDGEWOOD that:

1. The Town of Edgewood has adopted the attached FY 2023-2027 Infrastructure Capital Improvement Plan, and
2. It is intended that the Plan be a working document and is the first of many steps toward improving rational, long-range capital planning and budgeting for New Mexico's infrastructure.
3. This Resolution supersedes Resolution No. 2020-17.

PASSED, APPROVED and ADOPTED by the governing body at its meeting of January 12th, 2022.

Audrey Jaramillo, Mayor

ATTEST:

Estefanie Muller, Clerk-Treasurer

Infrastructure Capital Improvement Plan FY 2023-2027

Edgewood Project Summary

ID	Year	Rank	Project Title	Category	Funded to date	2023	2024	2025	2026	2027	Total Project Cost	Amount Not Yet Funded	Phases?
36844	2022	002	Motor Grader	Equipment - Other	0	310,000	0	0	0	0	310,000	310,000	No
37868	2022	003	Pedestrian Bridge Project	Transportation - Highways/Roads/Bridges	525,000	240,000	0	0	0	0	765,000	240,000	No
33050	2022	004	BLM Section 34 248 Echo Ridge Improvements	Transportation - Bike/Pedestrian/Equestrian	98,950	151,050	0	0	0	0	250,000	151,050	No
32974	2022	005	Church Street Roadway Project	Transportation - Highways/Roads/Bridges	1,254,922	650,000	0	0	0	0	1,904,922	650,000	Yes
35256	2023	001	Wastewater Treatment Plant Upgrades	Water - Wastewater	1,925,728	750,000	0	0	0	0	2,675,728	750,000	No
Number of projects:			5										
			Funded to date:	Year 1:	Year 2:	Year 3:	Year 4:	Year 5:	Total Project Cost:	Total Not Yet Funded:			
Grand Totals			3,804,600	2,101,050	0	0	0	0	5,905,650	2,101,050			

Capital Outlay Requests for the Town of Edgewood 2022-2024

1. Sewer plant. The plant permit was reduced to 50% of capacity due to serious and persistent NM Environment Department violations. Rehabilitation and/or expansion is needed to restore the operating and permit capacity that was lost under previous management and restore reliability and environmental compliance. This will allow Edgewood the option and capacity to provide new businesses for our town.
2. Edgewood 7. To build the planned trail along the Edgewood 7 from I-40 south to Echo Ridge Park.
3. Echo Ridge. Construct trails, fencing, and park facilities of Echo Ridge (Section 34) for the town of Edgewood. This is a prerequisite to allow the purchase of the park from BLM.
4. WI-FI for the Town of Edgewood Residents. Expand broadband access within the Town
5. Route 66 sewer line expansion. Extend the sewer line on route 66 to serve new businesses in the commercial corridor. New businesses that applied for service were prevented from opening here because the planned commercial area extension on Rt 66 was never completed but diverted to the Cactus road area instead.
6. Water Quality. Investigate the feasibility of improving water quality in Edgewood and if feasible obtain funding for design and construction/acquisition of the needed improvements.
7. Church St paving.
8. Appaloosa. Install paving on Appaloosa Rd.
9. Steeplechase drive. New paving project to tie in W. Willard Rd.
10. Horton Rd Paving

11. Section 16 Bridge Project

12. Trail System funding for the town of Edgewood. Design, acquire rights-of-way and construct a comprehensive, connecting trail network.

13. Long-term sustainable water supply for Edgewood.