

Board of Supervisors Drainage Minutes  
Of  
September 5, 2023

SCANNED

**Present: Supervisors Chris Vanness, Richard Lukensmeyer, Drainage Lead Colette Bruns, Auditor Katy Flint, Drainage Engineer Lee Gallentine, Assessor Carissa Sisson. & Gary McViever.**

**DD 30 WO #186 & #187**

The Board met to discuss DD 30. Gallentine reported that Contractor Gehrke Inc will hopefully start on the project (open ditch repairs at headwall and upper main tile replacement) within 2-4 weeks. Gallentine would like to know which route would be the best to access the site. There are 3 possible access routes and listed are the advantages/disadvantages on the shown map. The Board agreed to use the option that will go through the Marvin & Carolyn Oleson Trust parcel. This will use an existing driveway and would partially go through standing crops parallel with 170<sup>th</sup> street until the grassed waterway and follow the grassed waterway to the site. The owner would be entitled to crop damages. Bruns will notify the owners.

**DD 79 DIV 2 WO #152**

Gallentine reported there is a tile to the west of Cardinal Ave near Arne Anderson's property. It is an 8" perf HDPE tile with sock that is root plugged for about 400' by the acreage. Trees are within 15'. The tile to the east is a 10" solid HDPA and concrete tile that is sand and root plugged for about 3300'. The Board would like to replace the west 8" tile and have Anderson remove between 50-75' of trees and treat the stumps before the repairs could begin. Gallentine will speak with Anderson to remove the trees and report back.

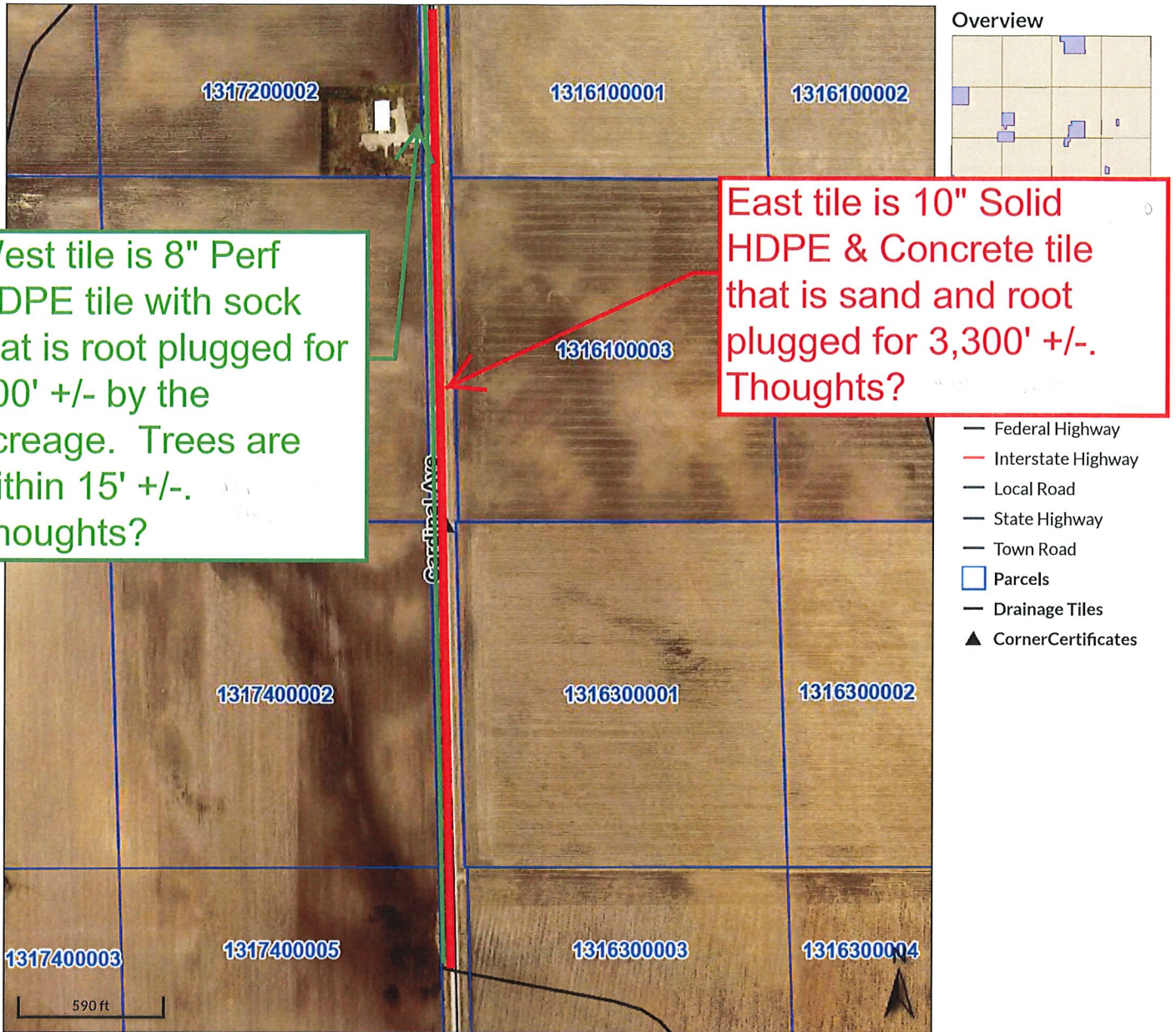
The Board discussed the utility permit. Bruns will create a bullet point of ideas discussed from previous meetings and relay to the Board.



Chris Vanness, Chairman

ATTEST: 

Colette Bruns, Drainage Lead



**Disclaimer:** The maps included in this website do not represent a survey and are compiled from official records, including plats, surveys, recorded deeds, and contracts, and only contain information required for government purposes. No warranties, expressed or implied, are provided for the data herein, its use or its interpretation. Franklin County assumes no responsibility for use or interpretation of the data. Any person that relies on any information obtained from this site does so at his or her own risk. All critical information should be independently verified.

Date created: 9/5/2023

Last Data Uploaded: 9/5/2023 5:40:50 AM

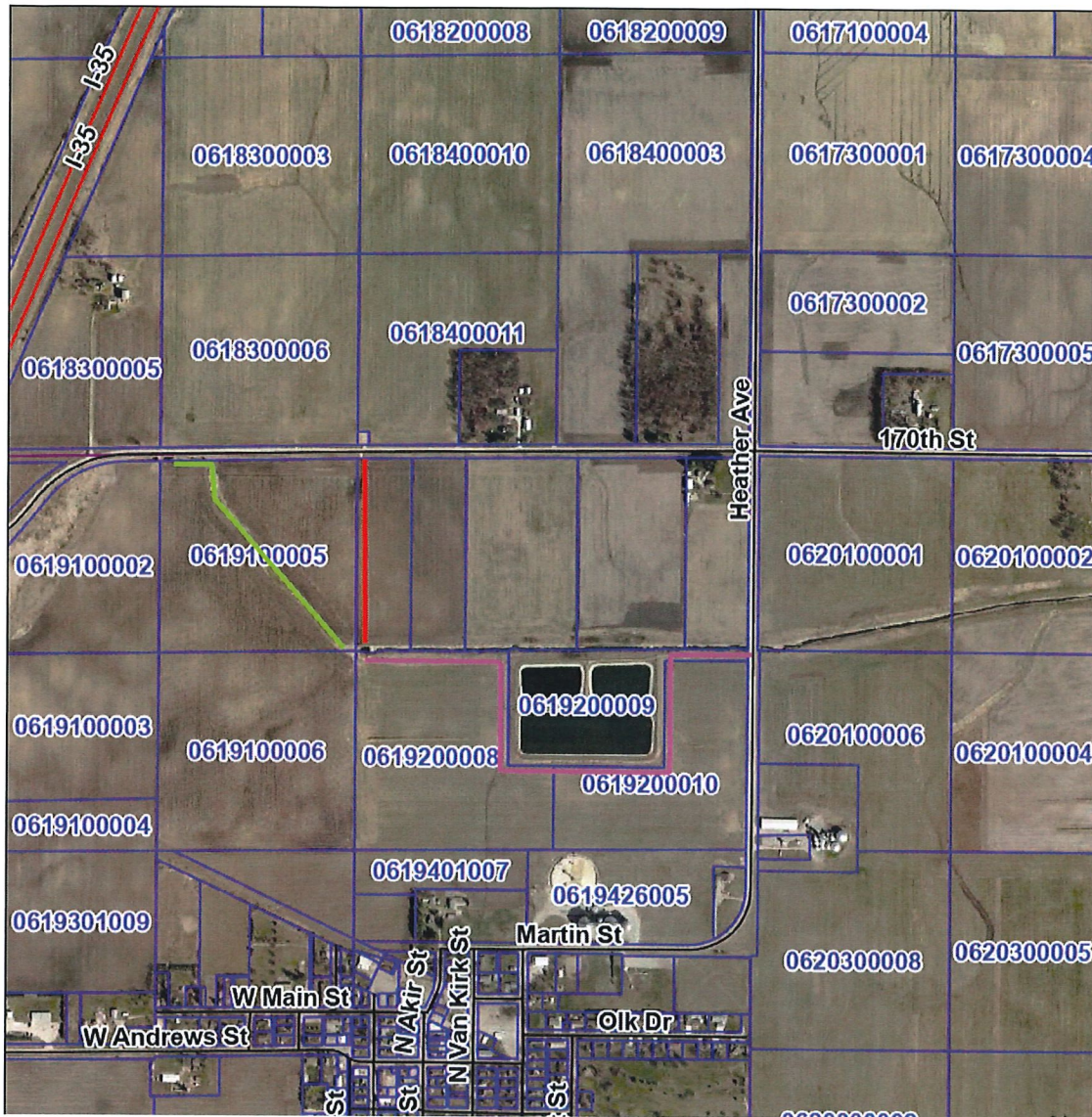
Developed by  **Schneider**  
GEOSPATIAL

**DD 79 DIV 2**

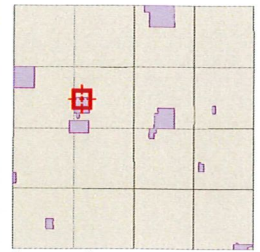
**WO #152**



# Beacon<sup>TM</sup> Franklin County, IA



## Overview



## Legend

- Geographic Townships
- Corporate Limits
- Roads**
  - County Road
  - Federal Highway
  - Interstate Highway
  - Local Road
  - State Highway
  - Town Road
- Parcels

**Red Route** - It is the shortest in length and would use an existing driveway, but it would go entirely through standing crops to the site. Owner is Evonne Plagge LE. The owner would be entitled to crop damages.

**Green Route** - It is medium in length. It would use an existing driveway, would partially go through standing crops parallel with 170th Street until the grassed waterway, and would follow the grassed waterway to the site. Owner is Marvin & Carolyn Oleson Trust. This route roughly follows the route of the Main tile and Lateral 38 tile. It's not clear what damage (if any) would happen to the District Tile. The owner would be entitled to crop damages. Bob Barker farms 641-579-6075, called 9-5-23

**Pink Route** - It is the longest in length. It would use an existing driveway, would follow the existing lagoon driveway, go through standing crops around the existing lagoon, and go through standing crops parallel with the main open ditch to the site. Owners are City of Latimer and Braun Enterprises. It would cross a very shallow natural gas main. The owners would be entitled to damages.