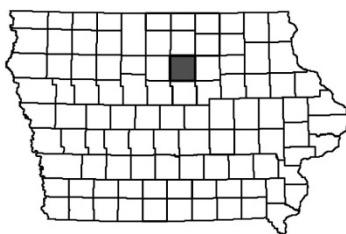




FLOOD HAZARD AREAS 2012 FIRM REFERENCE ATLAS FRANKLIN COUNTY, IOWA



Prepared by:
Franklin County GIS Department
in conjunction with Franklin County Zoning
Hampton, Iowa

Copyright ©2012 by Franklin County, Iowa

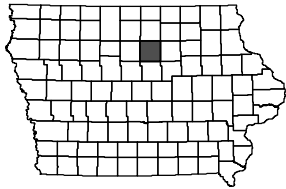
Disclaimer:

THIS MAP IS NOT AN OFFICIAL FLOOD MAP. IT DOES NOT REPLACE A FLOOD INSURANCE RATE MAP (FIRM). Any questions about this flood boundary should be directed to the Iowa Department of Natural Resources (DNR) at 515-281-6907 or more information can be found at: <http://www.iowadnr.gov/InsideDNR/RegulatoryLand/FloodPlainManagement/NationalFloodInsProgram>.

The information is provided “as is” without warranty or any representation of accuracy, timeliness or completeness. The burden for determining accuracy, completeness, timeliness, merchantability and fitness for or the appropriateness for use rests solely on the requester. Franklin County makes no warranties, express or implied, as to the use of the data. There are no implied warranties of merchantability of fitness for a particular purpose. The requester acknowledges and accepts the limitations of the data, including the fact that the data is dynamic and is in a constant state of maintenance, correction, and update.

Questions concerning flood inundation boundaries should be directed to:

*Franklin County Zoning
123 - 1st Ave. SW
Hampton, Iowa 50441
641-456-2128
rwood@co.franklin.ia.us*

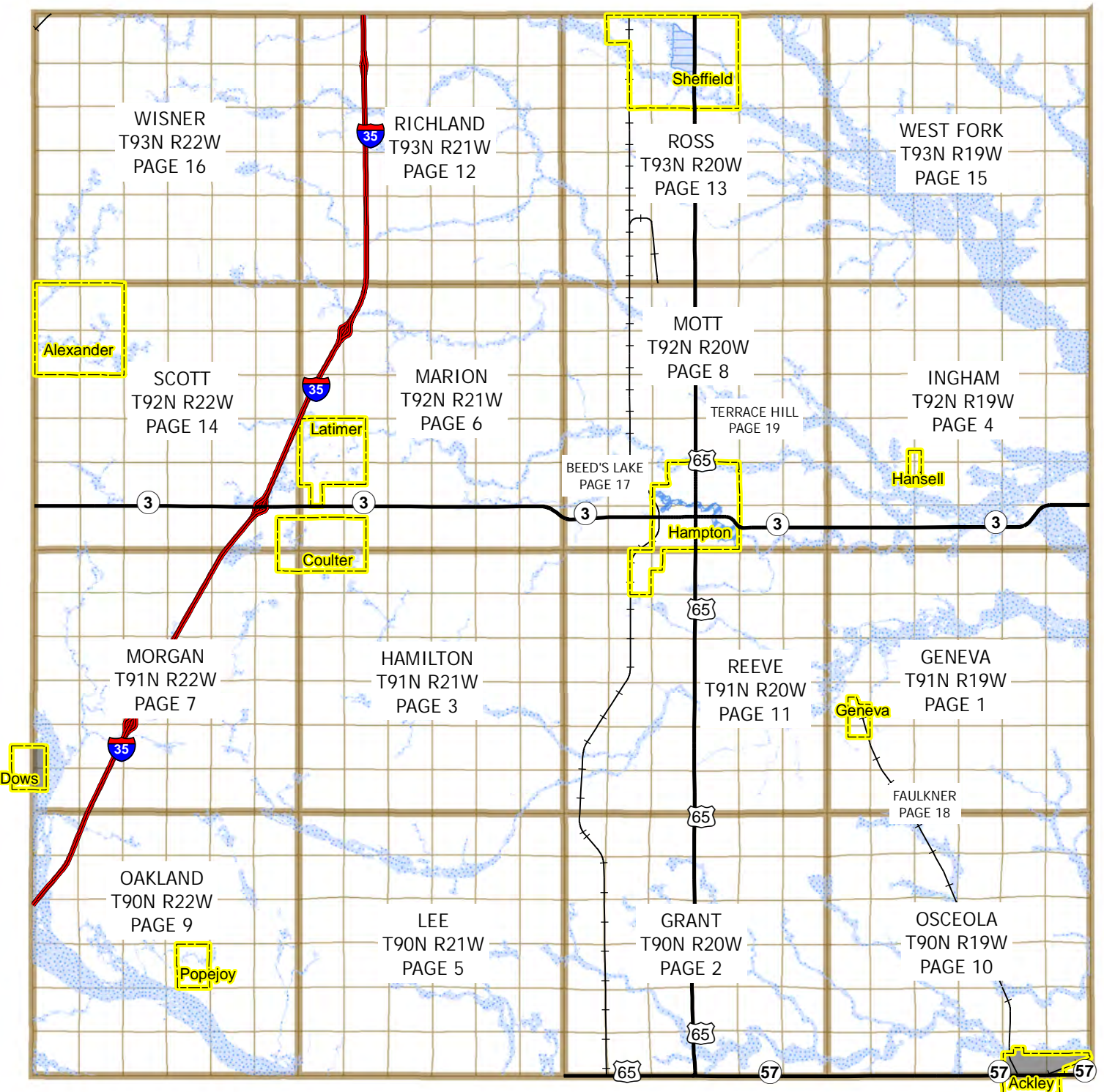
**Flood Hazard Areas**

- Zone A*
- Zone AE*
- 0.2% Annual Chance
- Zone X
- Area Not Included

- Township Line
- Section Line
- Corporate Limits
- Railroad
- Type of Road**
 - Federal or State Highway
 - Interstate Highway

Flood Boundary MapEffective Date:
December 8, 2012FRANKLIN
COUNTY, IA0 1 2 4
mi

THIS MAP IS NOT AN OFFICIAL FLOOD MAP. IT DOES NOT REPLACE A FLOOD INSURANCE RATE MAP (FIRM). Any questions about this flood boundary should be directed to the Iowa Department of Natural Resources (DNR) at 515-281-6907 or more information can be found at: <http://www.iowadnr.gov/InsideDNR/RegulatoryLand/FloodPlainManagement/NationalFloodInsProgram>.



Flood Hazard Areas

- Zone A*
- Zone AE*
- 0.2% Annual Chance
- Zone X
- Area Not Included

Reference Layers

- Water
- Township Line
- Section Line



Corporate Limits



Parcel Line



County Conservation Property



DNR Property



Railroad



Divided Highway



Paved Road



Gravel Road



Earth Road

Flood Boundary Map

Effective Date:
December 8, 2012

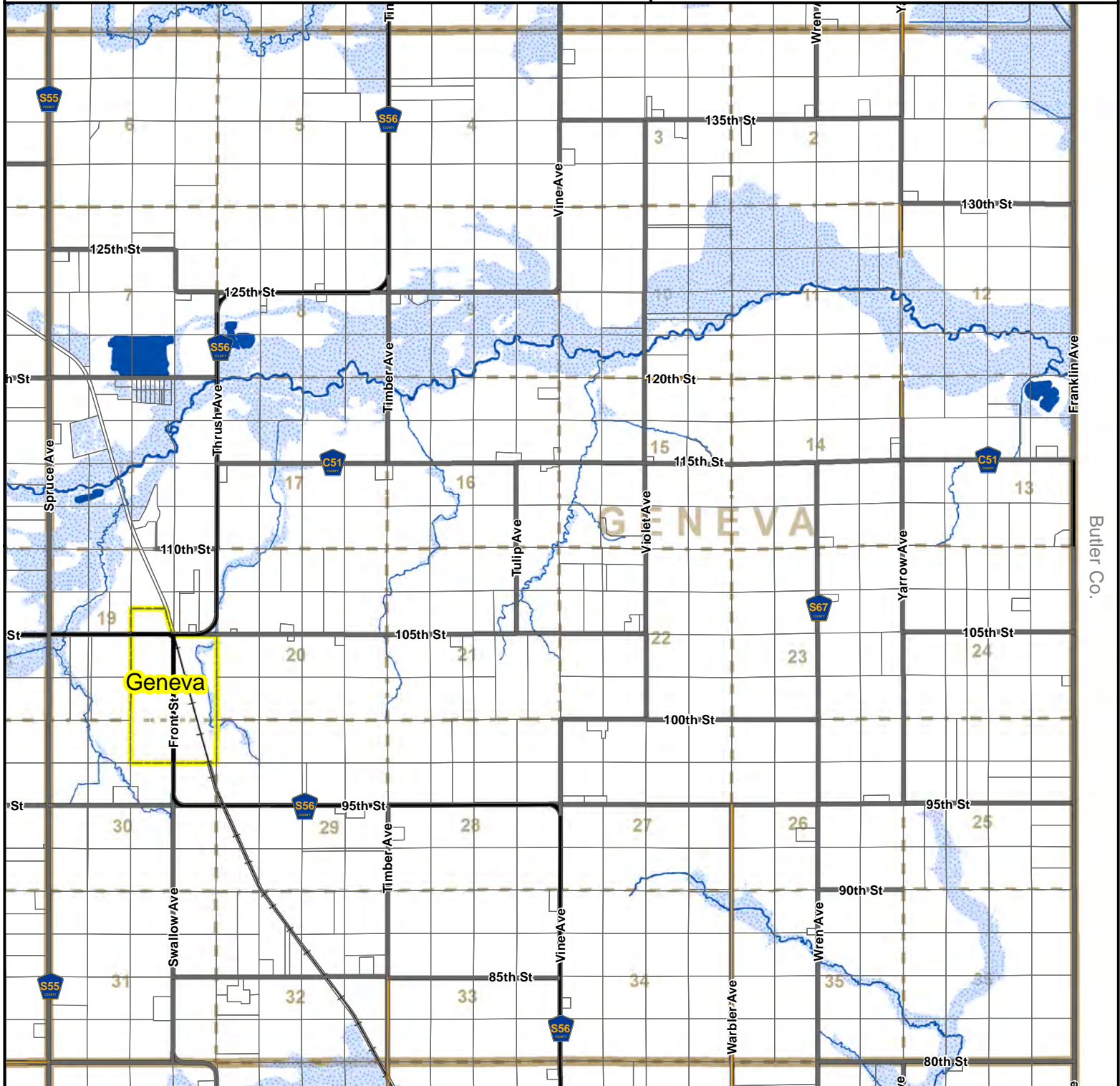
GENEVA
TOWNSHIP
T.91N. R.19W.








0 0.5 1 mi

THIS MAP IS NOT AN OFFICIAL FLOOD MAP. IT DOES NOT REPLACE A FLOOD INSURANCE RATE MAP (FIRM). Any questions about this flood boundary should be directed to the Iowa Department of Natural Resources (DNR) at 515-281-6907 or more information can be found at: <http://www.iowadnr.gov/InsideDNR/RegulatoryLand/FloodPlainManagement/NationalFloodInsProgram>.




* Zone A and Zone AE: Special Flood Hazard Areas (SFHAs) subject to inundation by the 1% annual chance flood. The 1% annual chance flood (100-year flood), also known as the base flood, is the flood that has a 1% chance of being equaled or exceeded in any given year. Areas of Special Flood Hazard include Zone A, which has no Base Flood Elevations determined, and Zone AE, which has Base Flood Elevations determined. Data supplied by the Federal Emergency Management Agency.



Flood Hazard Areas

-  Zone A*
-  Zone AE*
-  0.2% Annual Chance
-  Zone X
-  Area Not Included

Reference Layers

-  Water
-  Township Line
-  Section Line



Corporate Limits



Parcel Line



County Conservation Property



DNR Property



Railroad



Divided Highway



Paved Road



Gravel Road



Earth Road

Flood Boundary Map

Effective Date:
December 8, 2012

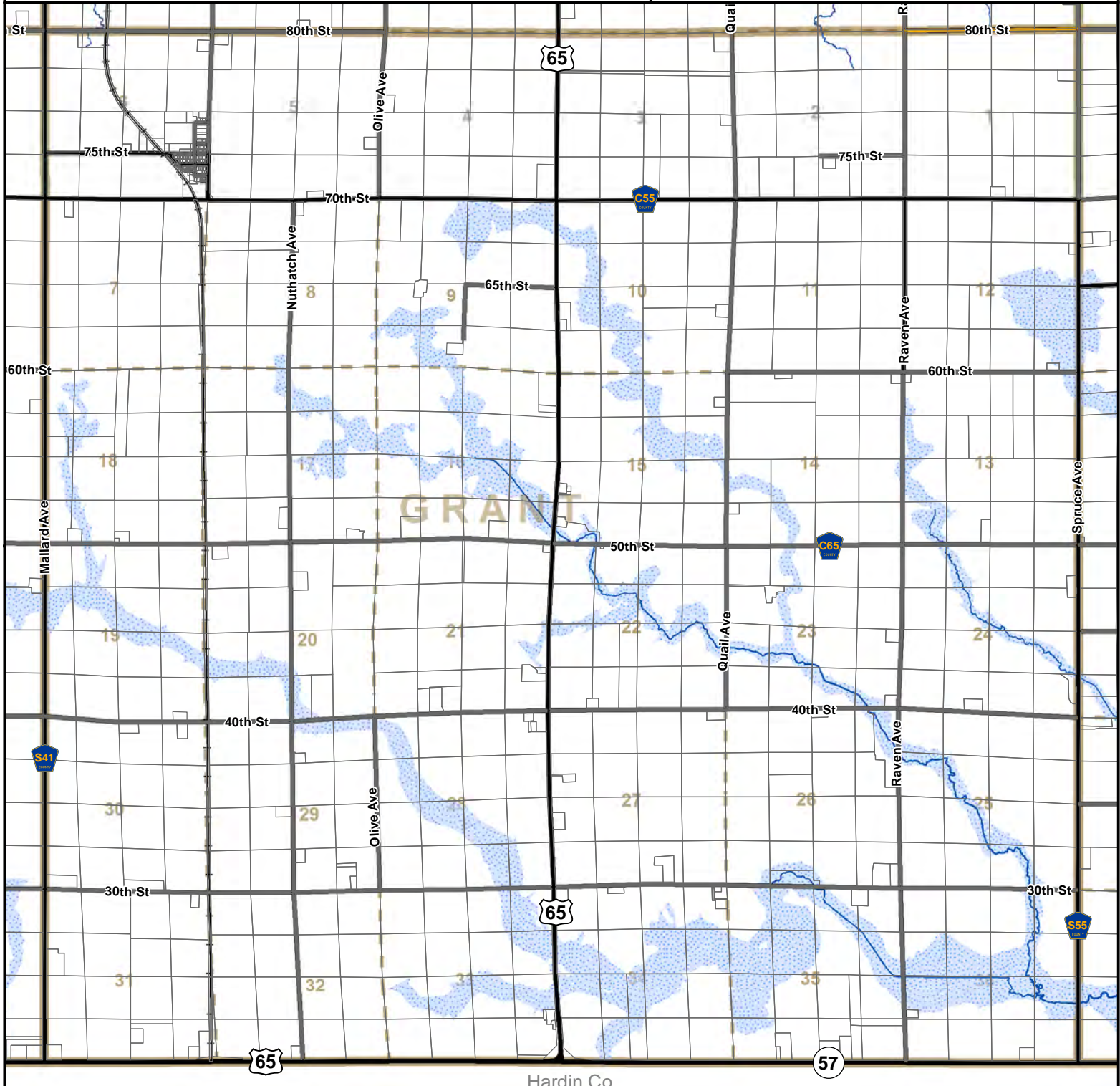
GRANT
TOWNSHIP
T.90N. R.20W.








0 0.5 1 mi

THIS MAP IS NOT AN OFFICIAL FLOOD MAP. IT DOES NOT REPLACE A FLOOD INSURANCE RATE MAP (FIRM). Any questions about this flood boundary should be directed to the Iowa Department of Natural Resources (DNR) at 515-281-6907 or more information can be found at: <http://www.iowadnr.gov/InsideDNR/RegulatoryLand/FloodPlainManagement/NationalFloodInsProgram>.




* Zone A and Zone AE: Special Flood Hazard Areas (SFHAs) subject to inundation by the 1% annual chance flood. The 1% annual chance flood (100-year flood), also known as the base flood, is the flood that has a 1% chance of being equaled or exceeded in any given year. Areas of Special Flood Hazard include Zone A, which has no Base Flood Elevations determined, and Zone AE, which has Base Flood Elevations determined. Data supplied by the Federal Emergency Management Agency.



Flood Hazard Areas

-  Zone A*
-  Zone AE*
-  0.2% Annual Chance
-  Zone X
-  Area Not Included

Reference Layers

-  Water
-  Township Line
-  Section Line



Corporate Limits



Parcel Line



County Conservation Property



DNR Property



Railroad



Divided Highway



Paved Road



Gravel Road



Earth Road

Flood Boundary Map

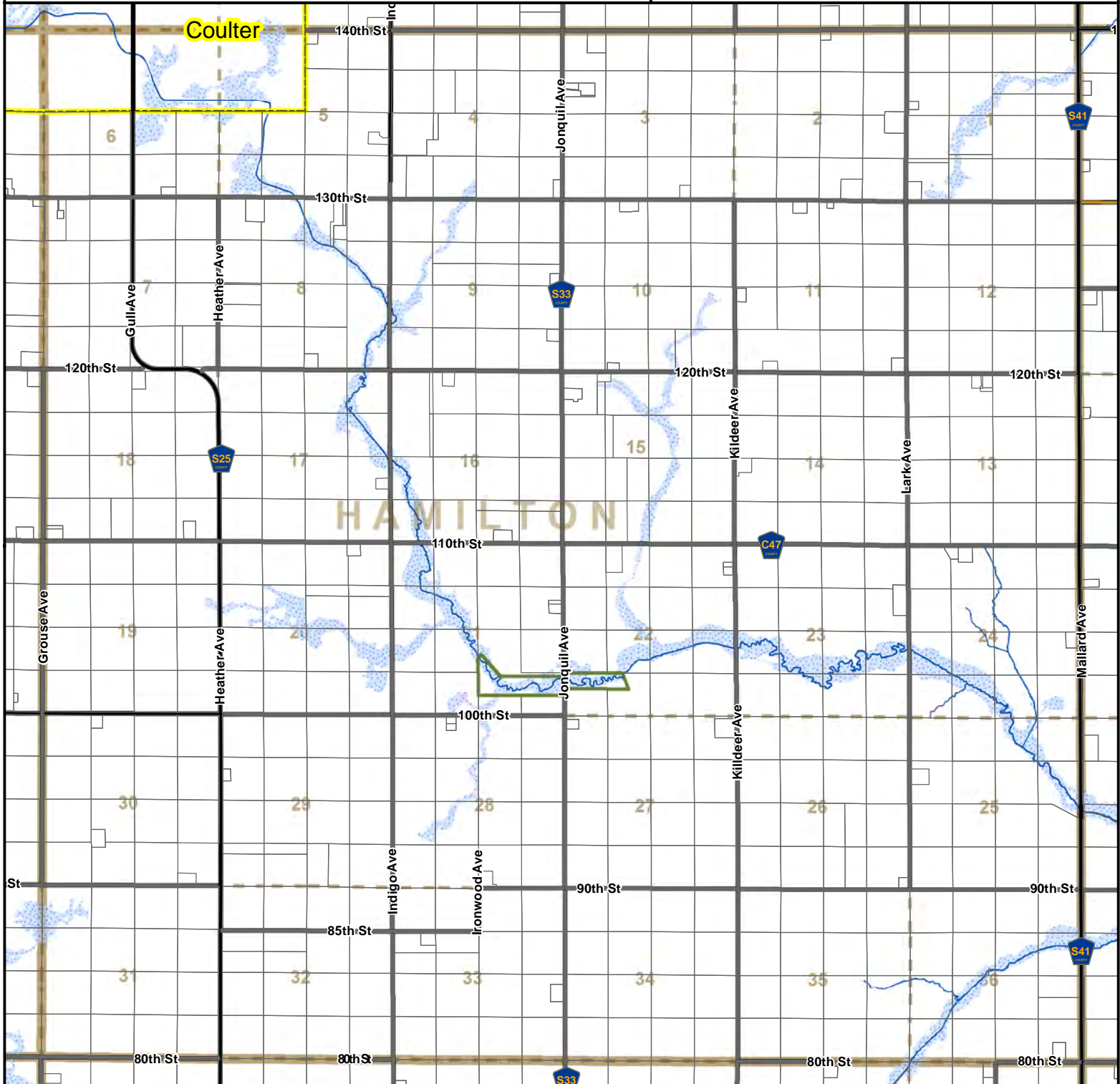
Effective Date:
December 8, 2012

HAMILTON
TOWNSHIP
T.91N. R.21W.








0 0.5 1 mi




THIS MAP IS NOT AN OFFICIAL FLOOD MAP. IT DOES NOT REPLACE A FLOOD INSURANCE RATE MAP (FIRM). Any questions about this flood boundary should be directed to the Iowa Department of Natural Resources (DNR) at 515-281-6907 or more information can be found at: <http://www.iowadnr.gov/InsideDNR/RegulatoryLand/FloodPlainManagement/NationalFloodInsProgram>.



Flood Hazard Areas

-  Zone A*
-  Zone AE*
-  0.2% Annual Chance
-  Zone X
-  Area Not Included

Reference Layers

-  Water
-  Township Line
-  Section Line



Corporate Limits



Parcel Line



County Conservation Property



DNR Property



Railroad



Divided Highway



Paved Road



Gravel Road



Earth Road

Flood Boundary Map

Effective Date:
December 8, 2012

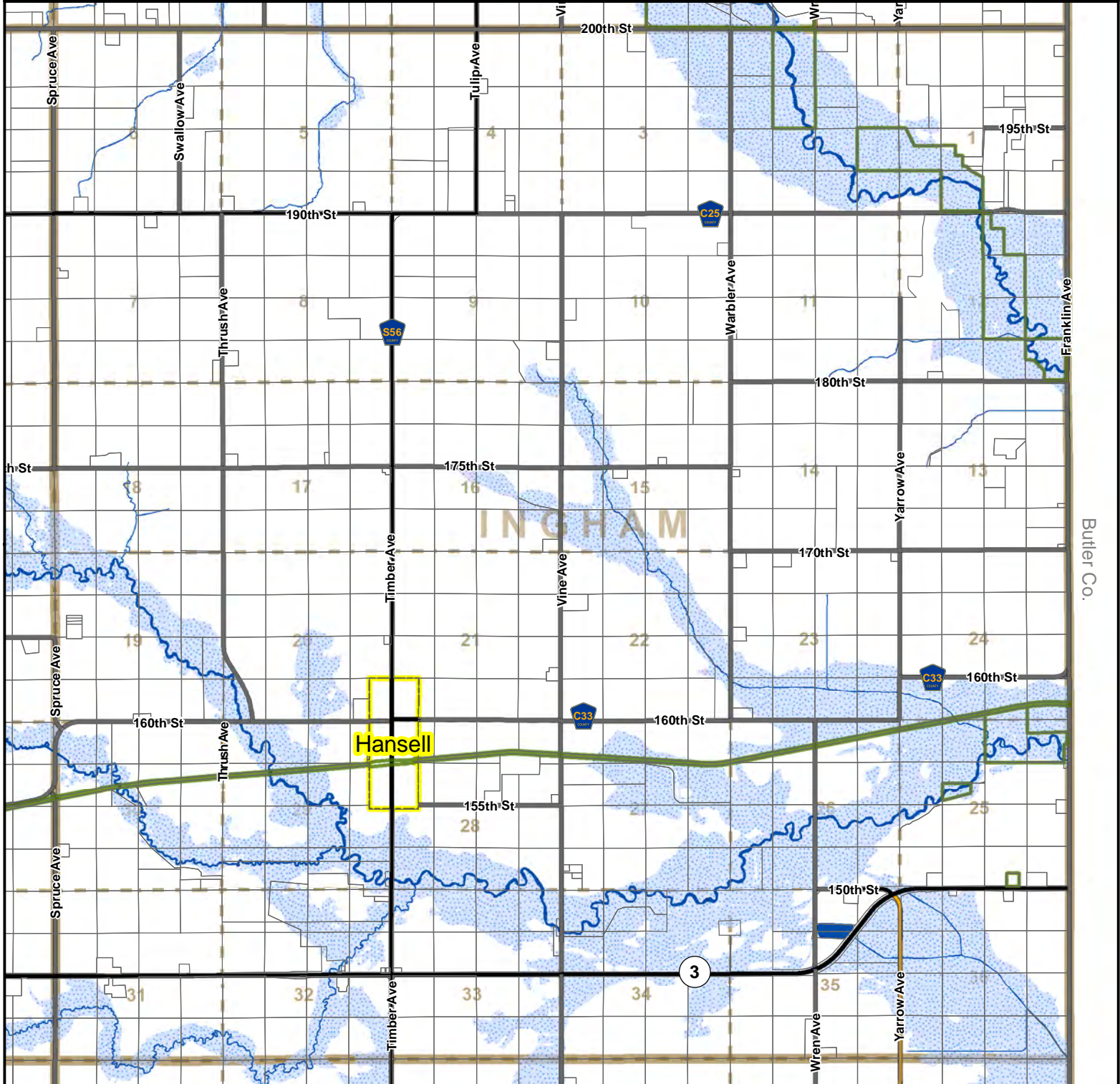
INGHAM
TOWNSHIP
T.92N. R.19W.








0 0.5 1 mi

THIS MAP IS NOT AN OFFICIAL FLOOD MAP. IT DOES NOT REPLACE A FLOOD INSURANCE RATE MAP (FIRM). Any questions about this flood boundary should be directed to the Iowa Department of Natural Resources (DNR) at 515-281-6907 or more information can be found at: <http://www.iowadnr.gov/InsideDNR/RegulatoryLand/FloodPlainManagement/NationalFloodInsProgram>.




* Zone A and Zone AE: Special Flood Hazard Areas (SFHAs) subject to inundation by the 1% annual chance flood. The 1% annual chance flood (100-year flood), also known as the base flood, is the flood that has a 1% chance of being equaled or exceeded in any given year. Areas of Special Flood Hazard include Zone A, which has no Base Flood Elevations determined, and Zone AE, which has Base Flood Elevations determined. Data supplied by the Federal Emergency Management Agency.



Flood Hazard Areas

-  Zone A*
-  Zone AE*
-  0.2% Annual Chance
-  Zone X
-  Area Not Included

Reference Layers

-  Water
-  Township Line
-  Section Line



Corporate Limits



Parcel Line



County Conservation Property



DNR Property



Railroad



Divided Highway



Paved Road



Gravel Road



Earth Road

Flood Boundary Map

Effective Date:
December 8, 2012

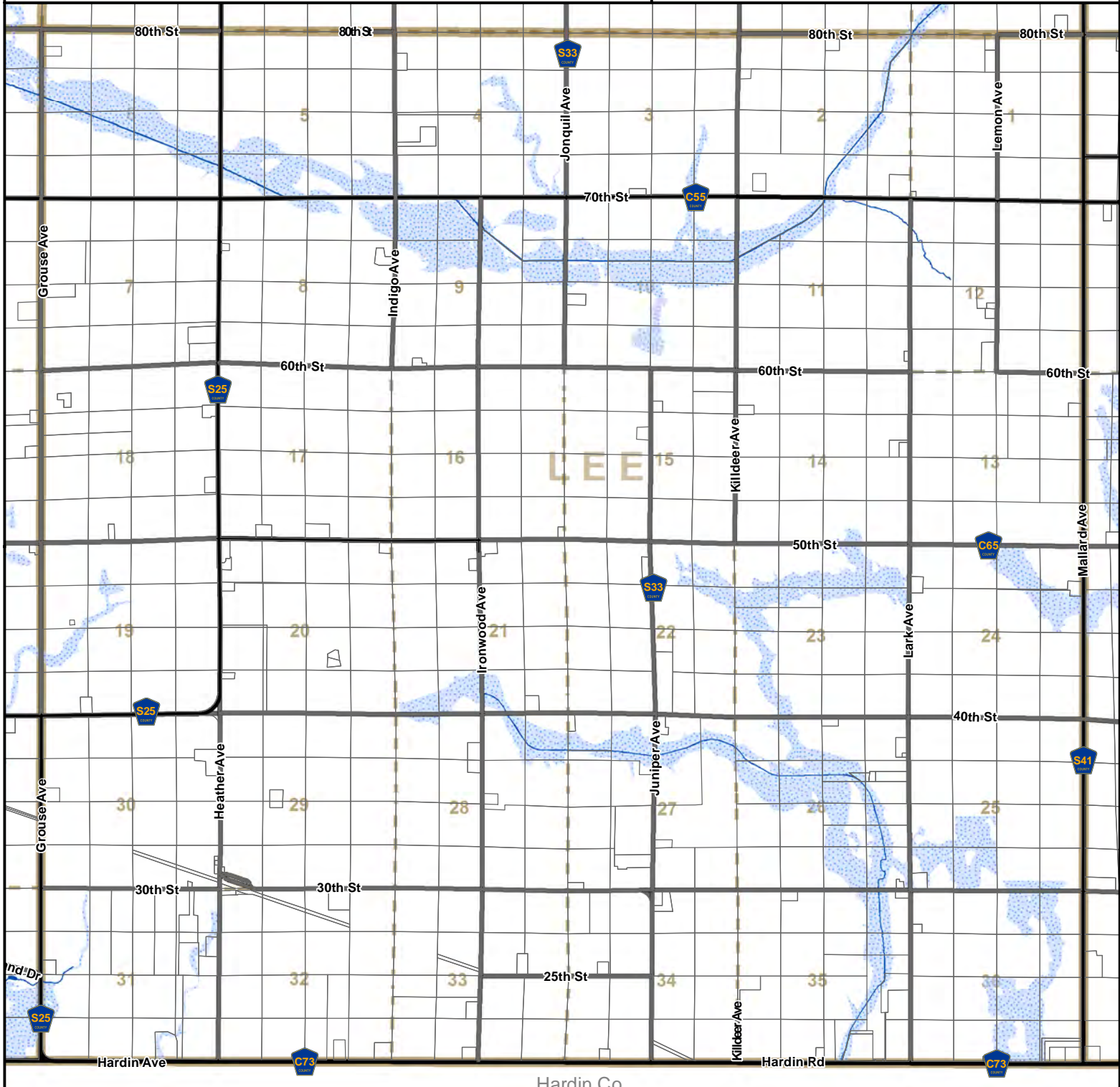
LEE
TOWNSHIP
T.90N. R.21W.



0 0.5 1 mi

THIS MAP IS NOT AN OFFICIAL FLOOD MAP. IT DOES NOT REPLACE A FLOOD INSURANCE RATE MAP (FIRM). Any questions about this flood boundary should be directed to the Iowa Department of Natural Resources (DNR) at 515-281-6907 or more information can be found at: <http://www.iowadnr.gov/InsideDNR/RegulatoryLand/FloodPlainManagement/NationalFloodInsProgram>.

* Zone A and Zone AE: Special Flood Hazard Areas (SFHAs) subject to inundation by the 1% annual chance flood. The 1% annual chance flood (100-year flood), also known as the base flood, is the flood that has a 1% chance of being equaled or exceeded in any given year. Areas of Special Flood Hazard include Zone A, which has no Base Flood Elevations determined, and Zone AE, which has Base Flood Elevations determined. Data supplied by the Federal Emergency Management Agency.



Flood Hazard Areas

- Zone A*
- Zone AE*
- 0.2% Annual Chance
- Zone X
- Area Not Included

Reference Layers

- Water
- Township Line
- Section Line



Corporate Limits



Parcel Line



County Conservation Property



DNR Property



Railroad



Divided Highway



Paved Road



Gravel Road



Earth Road

Flood Boundary Map

Effective Date:
December 8, 2012

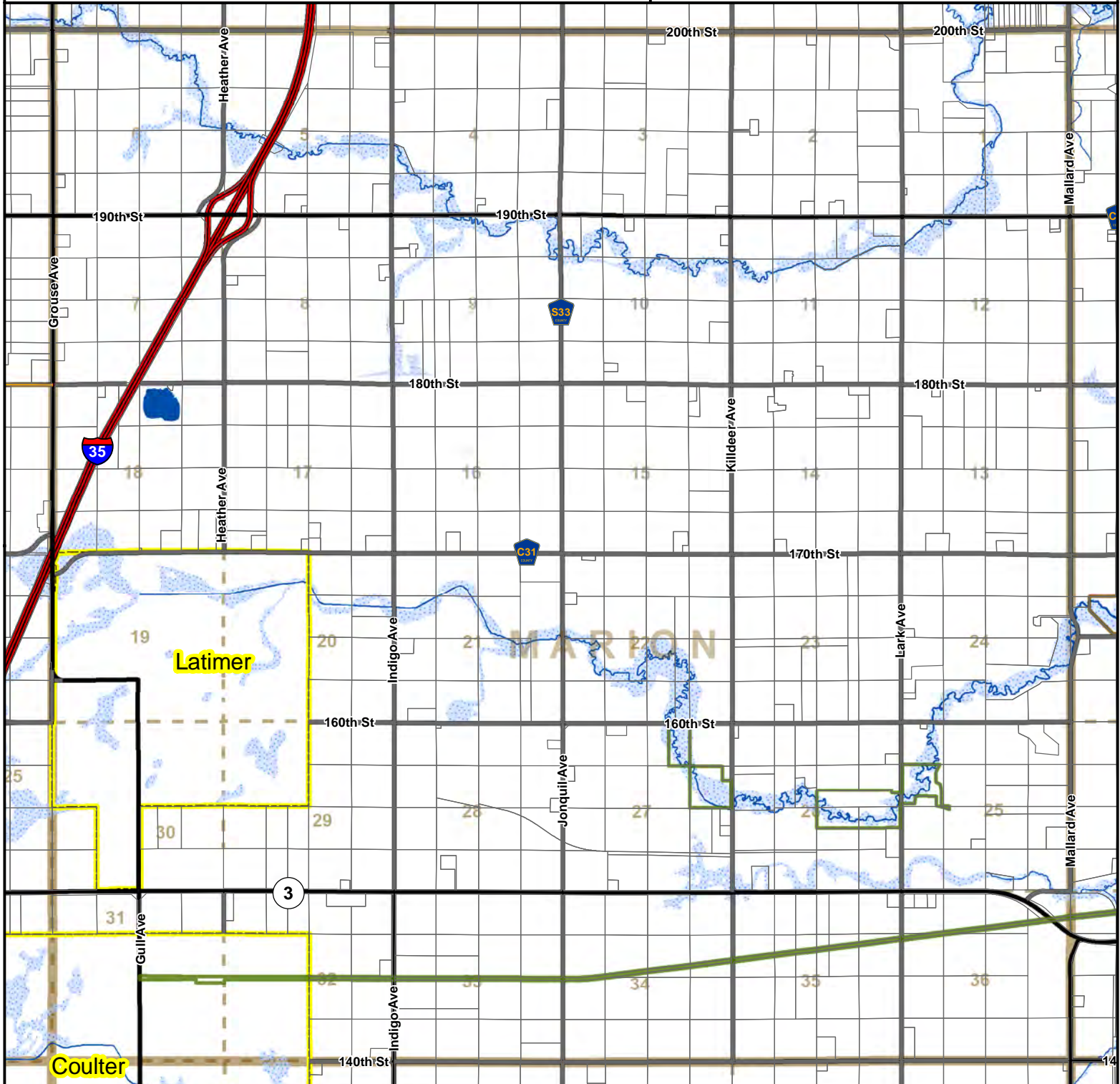
MARION
TOWNSHIP
T.92N. R.21W.








0 0.5 1 mi

THIS MAP IS NOT AN OFFICIAL FLOOD MAP. IT DOES NOT REPLACE A FLOOD INSURANCE RATE MAP (FIRM). Any questions about this flood boundary should be directed to the Iowa Department of Natural Resources (DNR) at 515-281-6907 or more information can be found at: <http://www.iowadnr.gov/InsideDNR/RegulatoryLand/FloodPlainManagement/NationalFloodInsProgram>.




* Zone A and Zone AE: Special Flood Hazard Areas (SFHAs) subject to inundation by the 1% annual chance flood. The 1% annual chance flood (100-year flood), also known as the base flood, is the flood that has a 1% chance of being equaled or exceeded in any given year. Areas of Special Flood Hazard include Zone A, which has no Base Flood Elevations determined, and Zone AE, which has Base Flood Elevations determined. Data supplied by the Federal Emergency Management Agency.



Flood Hazard Areas

-  Zone A*
-  Zone AE*
-  0.2% Annual Chance
-  Zone X
-  Area Not Included

Reference Layers

-  Water
-  Township Line
-  Section Line



Corporate Limits



Parcel Line



County Conservation Property



DNR Property



Railroad

Type of Road

-  Divided Highway
-  Paved Road
-  Gravel Road
-  Earth Road

Flood Boundary Map

Effective Date:
December 8, 2012

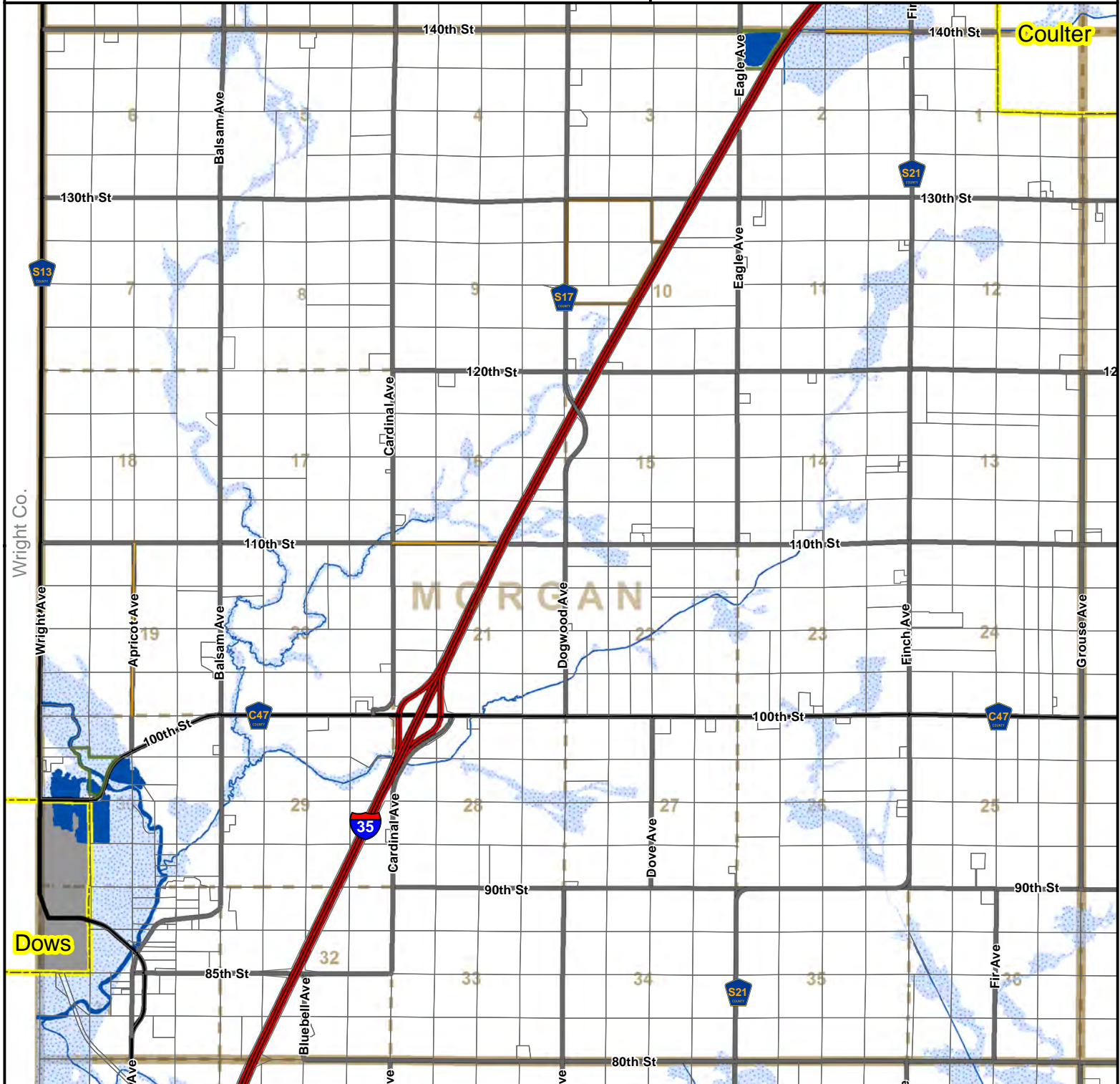
MORGAN
TOWNSHIP
T.91N. R.22W.



0 0.5 1 mi

THIS MAP IS NOT AN OFFICIAL FLOOD MAP. IT DOES NOT REPLACE A FLOOD INSURANCE RATE MAP (FIRM). Any questions about this flood boundary should be directed to the Iowa Department of Natural Resources (DNR) at 515-281-6907 or more information can be found at: <http://www.iowadnr.gov/InsideDNR/RegulatoryLand/FloodPlainManagement/NationalFloodInsProgram>.

* Zone A and Zone AE: Special Flood Hazard Areas (SFHAs) subject to inundation by the 1% annual chance flood. The 1% annual chance flood (100-year flood), also known as the base flood, is the flood that has a 1% chance of being equaled or exceeded in any given year. Areas of Special Flood Hazard include Zone A, which has no Base Flood Elevations determined, and Zone AE, which has Base Flood Elevations determined. Data supplied by the Federal Emergency Management Agency.



Flood Hazard Areas

- Zone A*
- Zone AE*
- 0.2% Annual Chance
- Zone X
- Area Not Included

Reference Layers

- Water
- Township Line
- Section Line



Corporate Limits



Parcel Line



County Conservation Property



DNR Property



Railroad



Divided Highway



Paved Road



Gravel Road



Earth Road

Flood Boundary Map

Effective Date:
December 8, 2012

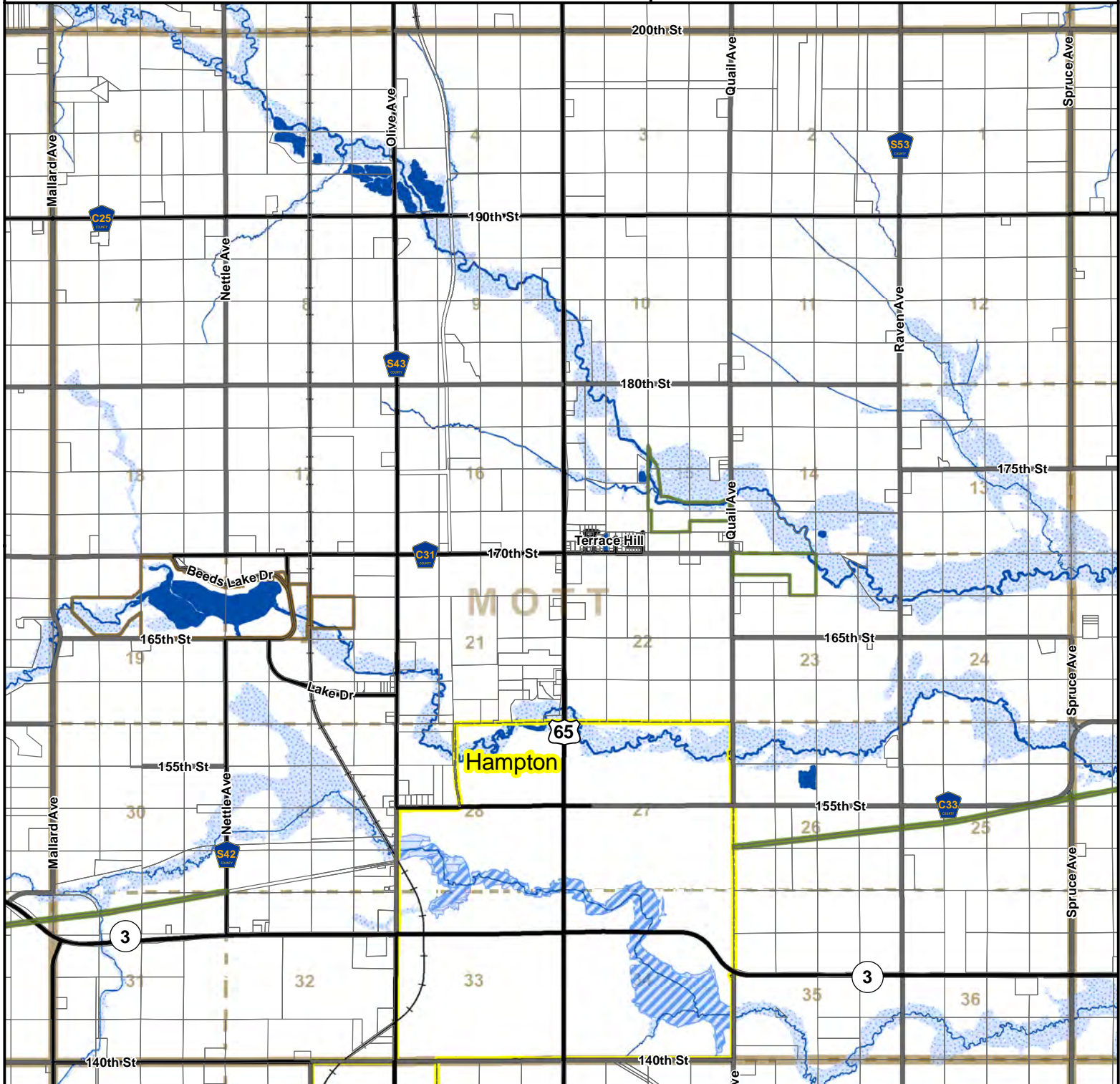
MOTT
TOWNSHIP
T.92N. R.20W.



0 0.5 1 mi

THIS MAP IS NOT AN OFFICIAL FLOOD MAP. IT DOES NOT REPLACE A FLOOD INSURANCE RATE MAP (FIRM). Any questions about this flood boundary should be directed to the Iowa Department of Natural Resources (DNR) at 515-281-6907 or more information can be found at: <http://www.iowadnr.gov/InsideDNR/RegulatoryLand/FloodPlainManagement/NationalFloodInsProgram>.

* Zone A and Zone AE: Special Flood Hazard Areas (SFHAs) subject to inundation by the 1% annual chance flood. The 1% annual chance flood (100-year flood), also known as the base flood, is the flood that has a 1% chance of being equaled or exceeded in any given year. Areas of Special Flood Hazard include Zone A, which has no Base Flood Elevations determined, and Zone AE, which has Base Flood Elevations determined. Data supplied by the Federal Emergency Management Agency.



Flood Hazard Areas

- Zone A*
- Zone AE*
- 0.2% Annual Chance
- Zone X
- Area Not Included

Reference Layers

- Water
- Township Line
- Section Line



Corporate Limits



Parcel Line



County Conservation Property



DNR Property



Railroad



Divided Highway



Paved Road



Gravel Road



Earth Road

Flood Boundary Map

Effective Date:
December 8, 2012

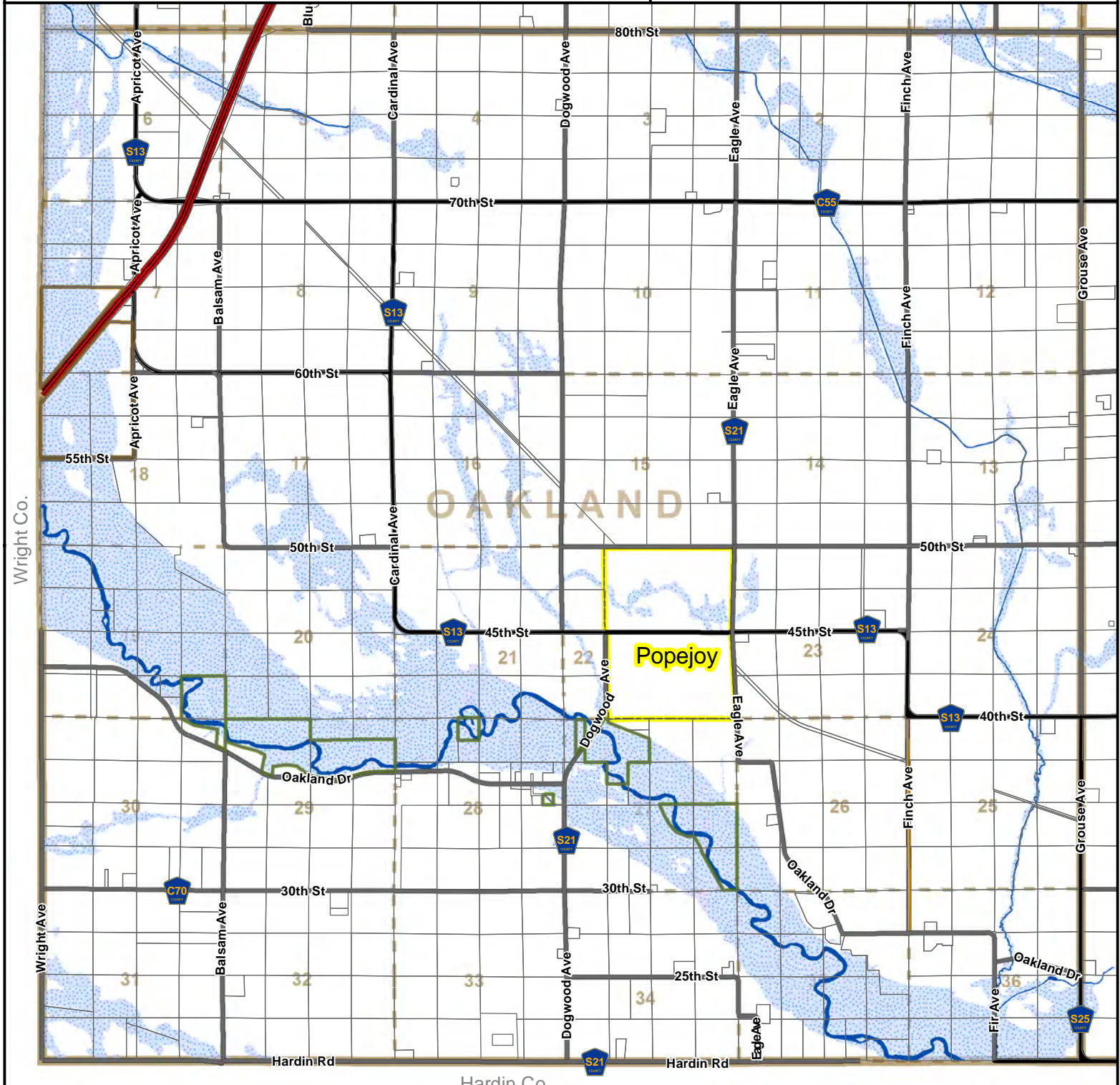
OAKLAND
TOWNSHIP
T.90N. R.22W.



0 0.5 1 mi

THIS MAP IS NOT AN OFFICIAL FLOOD MAP. IT DOES NOT REPLACE A FLOOD INSURANCE RATE MAP (FIRM). Any questions about this flood boundary should be directed to the Iowa Department of Natural Resources (DNR) at 515-281-6907 or more information can be found at: <http://www.iowadnr.gov/InsideDNR/RegulatoryLand/FloodPlainManagement/NationalFloodInsProgram>.

* Zone A and Zone AE: Special Flood Hazard Areas (SFHAs) subject to inundation by the 1% annual chance flood. The 1% annual chance flood (100-year flood), also known as the base flood, is the flood that has a 1% chance of being equaled or exceeded in any given year. Areas of Special Flood Hazard include Zone A, which has no Base Flood Elevations determined, and Zone AE, which has Base Flood Elevations determined. Data supplied by the Federal Emergency Management Agency.



Flood Hazard Areas

- Zone A*
- Zone AE*
- 0.2% Annual Chance
- Zone X
- Area Not Included

Reference Layers

- Water
- Township Line
- Section Line



Corporate Limits



Parcel Line



County Conservation Property



DNR Property



Railroad



Divided Highway



Paved Road



Gravel Road



Earth Road

Flood Boundary Map

Effective Date:
December 8, 2012

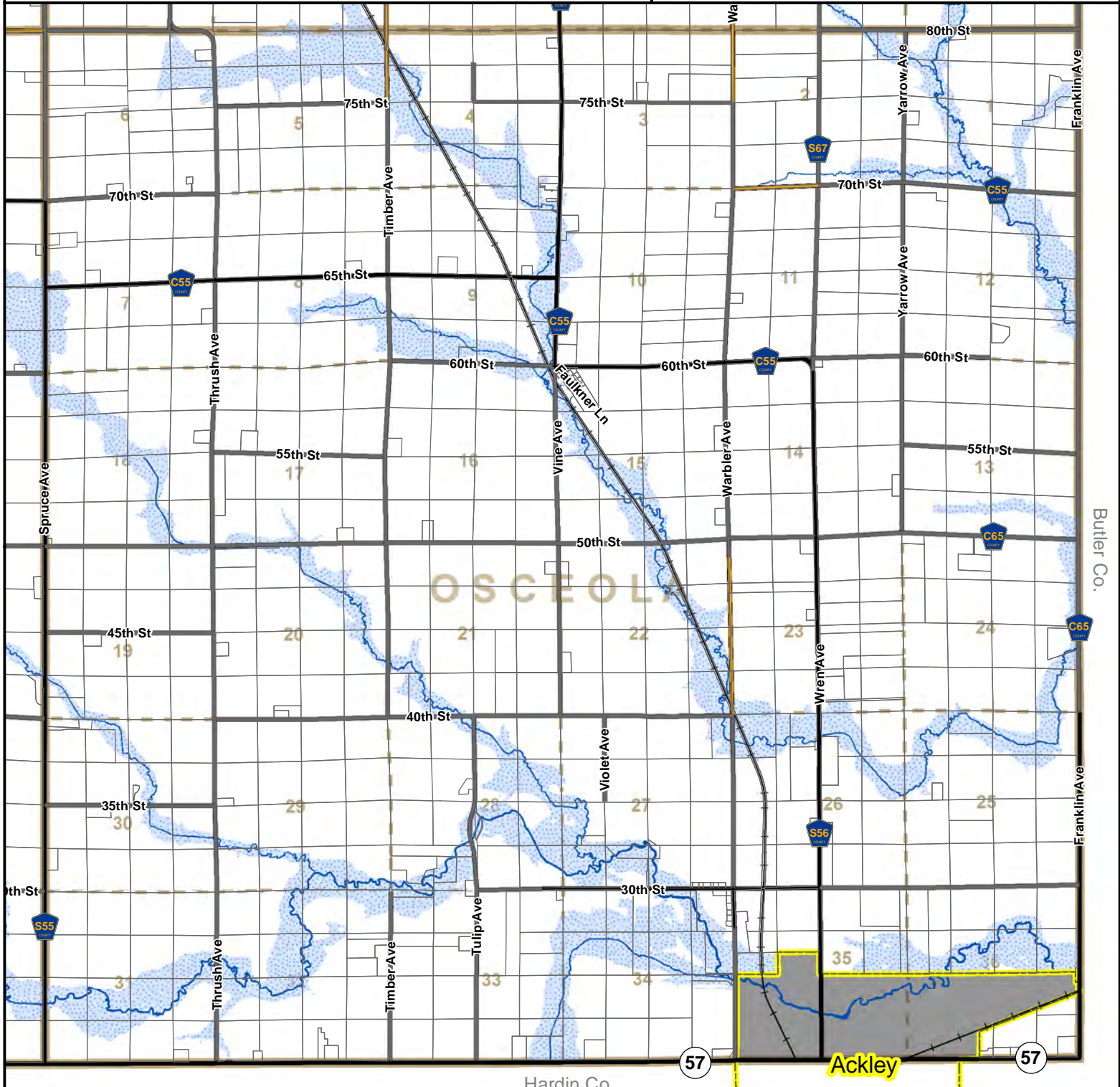
OSCEOLA
TOWNSHIP
T.90N. R.19W.








0 0.5 1 mi

THIS MAP IS NOT AN OFFICIAL FLOOD MAP. IT DOES NOT REPLACE A FLOOD INSURANCE RATE MAP (FIRM). Any questions about this flood boundary should be directed to the Iowa Department of Natural Resources (DNR) at 515-281-6907 or more information can be found at: <http://www.iowadnr.gov/InsideDNR/RegulatoryLand/FloodPlainManagement/NationalFloodInsProgram>.




* Zone A and Zone AE: Special Flood Hazard Areas (SFHAs) subject to inundation by the 1% annual chance flood. The 1% annual chance flood (100-year flood), also known as the base flood, is the flood that has a 1% chance of being equaled or exceeded in any given year. Areas of Special Flood Hazard include Zone A, which has no Base Flood Elevations determined, and Zone AE, which has Base Flood Elevations determined. Data supplied by the Federal Emergency Management Agency.



Flood Hazard Areas

-  Zone A*
-  Zone AE*
-  0.2% Annual Chance
-  Zone X
-  Area Not Included

Reference Layers

-  Water
-  Township Line
-  Section Line



Corporate Limits



Parcel Line



County Conservation Property



DNR Property



Railroad



Divided Highway



Paved Road



Gravel Road



Earth Road

Flood Boundary Map

Effective Date:
December 8, 2012

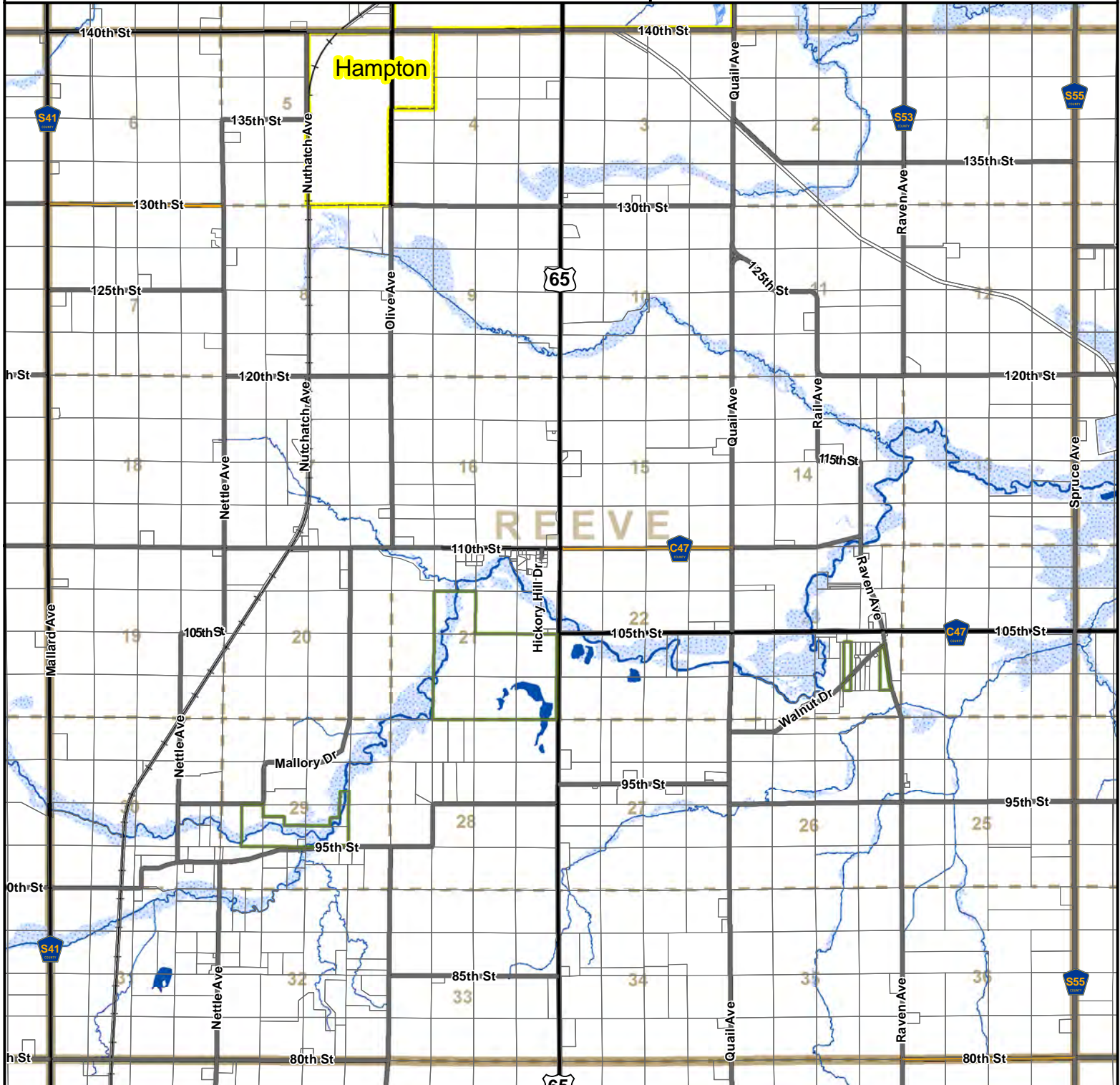
REEVE
TOWNSHIP
T.91N. R.20W.








0 0.5 1 mi

THIS MAP IS NOT AN OFFICIAL FLOOD MAP. IT DOES NOT REPLACE A FLOOD INSURANCE RATE MAP (FIRM). Any questions about this flood boundary should be directed to the Iowa Department of Natural Resources (DNR) at 515-281-6907 or more information can be found at: <http://www.iowadnr.gov/InsideDNR/RegulatoryLand/FloodPlainManagement/NationalFloodInsProgram>.




* Zone A and Zone AE: Special Flood Hazard Areas (SFHAs) subject to inundation by the 1% annual chance flood. The 1% annual chance flood (100-year flood), also known as the base flood, is the flood that has a 1% chance of being equaled or exceeded in any given year. Areas of Special Flood Hazard include Zone A, which has no Base Flood Elevations determined, and Zone AE, which has Base Flood Elevations determined. Data supplied by the Federal Emergency Management Agency.



Flood Hazard Areas

-  Zone A*
-  Zone AE*
-  0.2% Annual Chance
-  Zone X
-  Area Not Included

Reference Layers

-  Water
-  Township Line
-  Section Line



Corporate Limits



Parcel Line



County Conservation Property



DNR Property



Railroad



Divided Highway



Paved Road



Gravel Road



Earth Road

Flood Boundary Map

Effective Date:
December 8, 2012

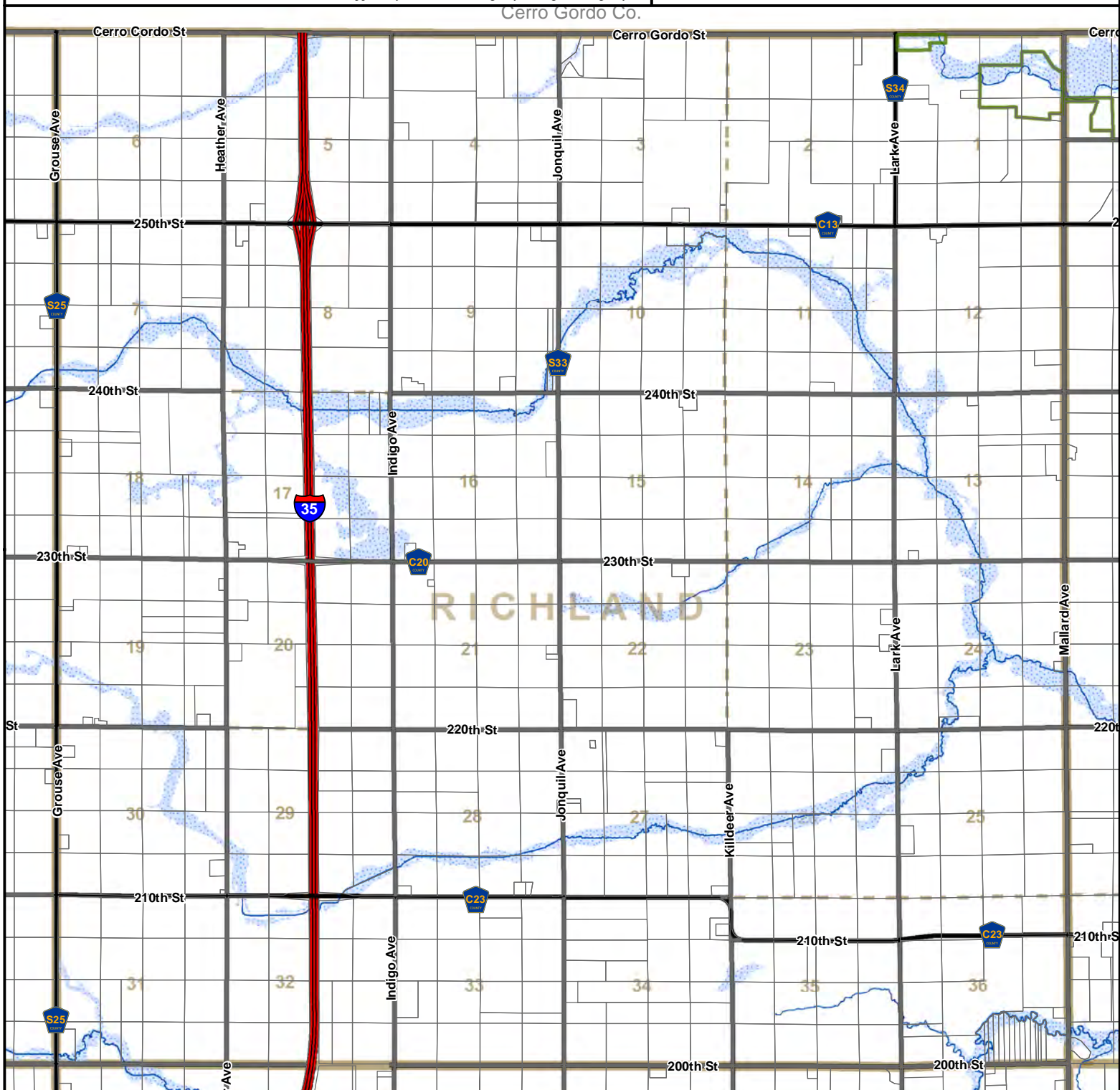
**RICHLAND
TOWNSHIP**
T.93N. R.21W.



0 0.5 1 mi

THIS MAP IS NOT AN OFFICIAL FLOOD MAP. IT DOES NOT REPLACE A FLOOD INSURANCE RATE MAP (FIRM). Any questions about this flood boundary should be directed to the Iowa Department of Natural Resources (DNR) at 515-281-6907 or more information can be found at: <http://www.iowadnr.gov/InsideDNR/RegulatoryLand/FloodPlainManagement/NationalFloodInsProgram>.

* Zone A and Zone AE: Special Flood Hazard Areas (SFHAs) subject to inundation by the 1% annual chance flood. The 1% annual chance flood (100-year flood), also known as the base flood, is the flood that has a 1% chance of being equaled or exceeded in any given year. Areas of Special Flood Hazard include Zone A, which has no Base Flood Elevations determined, and Zone AE, which has Base Flood Elevations determined. Data supplied by the Federal Emergency Management Agency.



Flood Hazard Areas

- Zone A*
- Zone AE*
- 0.2% Annual Chance
- Zone X
- Area Not Included

Reference Layers

- Water
- Township Line
- Section Line



Corporate Limits



Parcel Line



County Conservation Property



DNR Property



Railroad



Divided Highway



Paved Road



Gravel Road



Earth Road

Flood Boundary Map

Effective Date:
December 8, 2012

ROSS
TOWNSHIP
T.93N. R.20W.

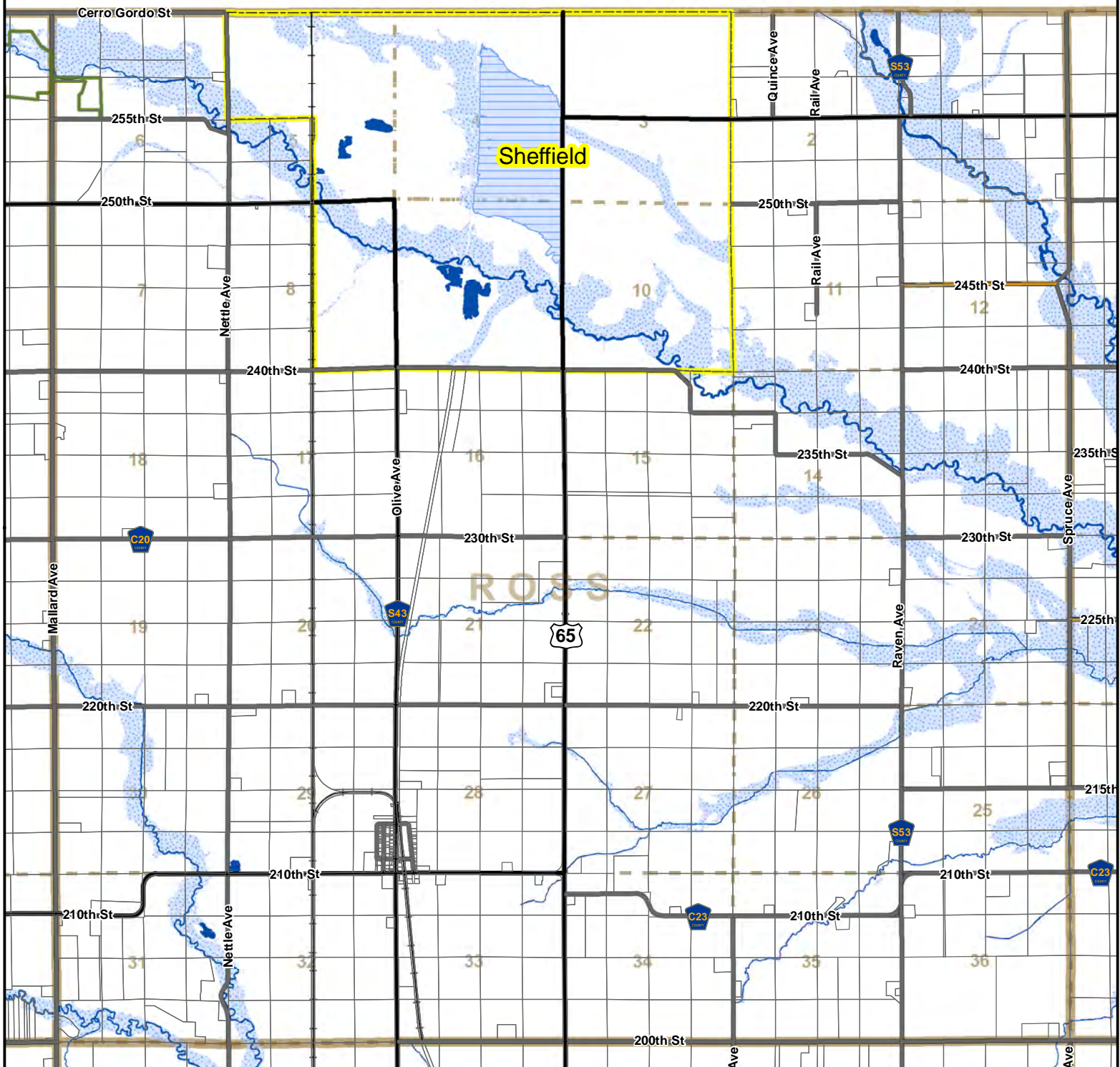


0 0.5 1 mi






THIS MAP IS NOT AN OFFICIAL FLOOD MAP. IT DOES NOT REPLACE A FLOOD INSURANCE RATE MAP (FIRM). Any questions about this flood boundary should be directed to the Iowa Department of Natural Resources (DNR) at 515-281-6907 or more information can be found at: <http://www.iowadnr.gov/InsideDNR/RegulatoryLand/FloodPlainManagement/NationalFloodInsProgram>.

* Zone A and Zone AE: Special Flood Hazard Areas (SFHAs) subject to inundation by the 1% annual chance flood. The 1% annual chance flood (100-year flood), also known as the base flood, is the flood that has a 1% chance of being equaled or exceeded in any given year. Areas of Special Flood Hazard include Zone A, which has no Base Flood Elevations determined, and Zone AE, which has Base Flood Elevations determined. Data supplied by the Federal Emergency Management Agency.




Cerro Gordo Co.



Flood Hazard Areas

-  Zone A*
-  Zone AE*
-  0.2% Annual Chance
-  Zone X
-  Area Not Included

Reference Layers

-  Water
-  Township Line
-  Section Line



Corporate Limits



Parcel Line



County Conservation Property



DNR Property



Railroad



Divided Highway



Paved Road



Gravel Road



Earth Road

Flood Boundary Map

Effective Date:
December 8, 2012

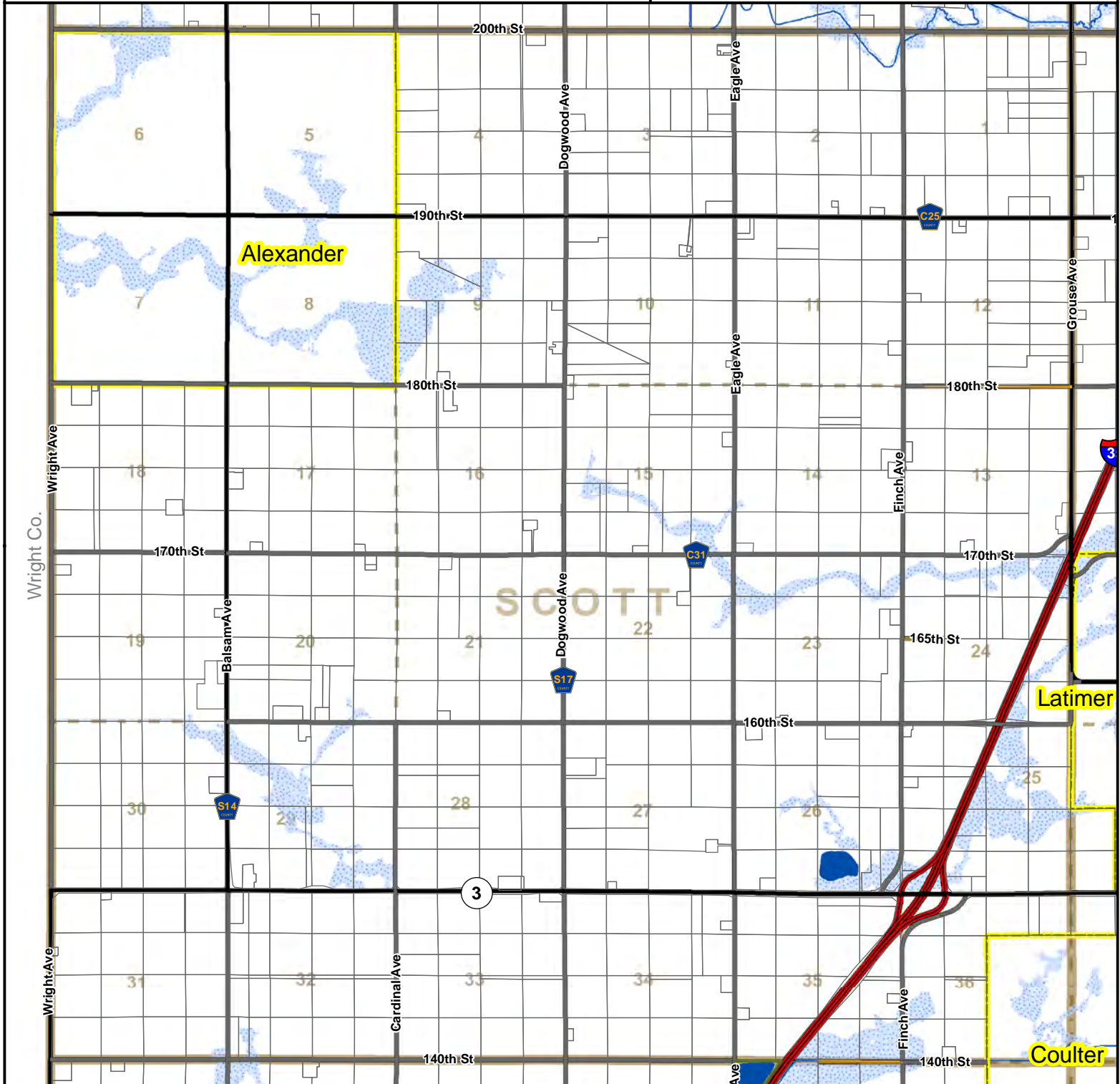
SCOTT
TOWNSHIP
T.92N. R.22W.








0 0.5 1 mi

THIS MAP IS NOT AN OFFICIAL FLOOD MAP. IT DOES NOT REPLACE A FLOOD INSURANCE RATE MAP (FIRM). Any questions about this flood boundary should be directed to the Iowa Department of Natural Resources (DNR) at 515-281-6907 or more information can be found at: <http://www.iowadnr.gov/InsideDNR/RegulatoryLand/FloodPlainManagement/NationalFloodInsProgram>.




* Zone A and Zone AE: Special Flood Hazard Areas (SFHAs) subject to inundation by the 1% annual chance flood. The 1% annual chance flood (100-year flood), also known as the base flood, is the flood that has a 1% chance of being equaled or exceeded in any given year. Areas of Special Flood Hazard include Zone A, which has no Base Flood Elevations determined, and Zone AE, which has Base Flood Elevations determined. Data supplied by the Federal Emergency Management Agency.



Flood Hazard Areas

-  Zone A*
-  Zone AE*
-  0.2% Annual Chance
-  Zone X
-  Area Not Included

Reference Layers

-  Water
-  Township Line
-  Section Line



Corporate Limits



Parcel Line



County Conservation Property



DNR Property



Railroad



Divided Highway



Paved Road



Gravel Road



Earth Road

Flood Boundary Map

Effective Date:
December 8, 2012

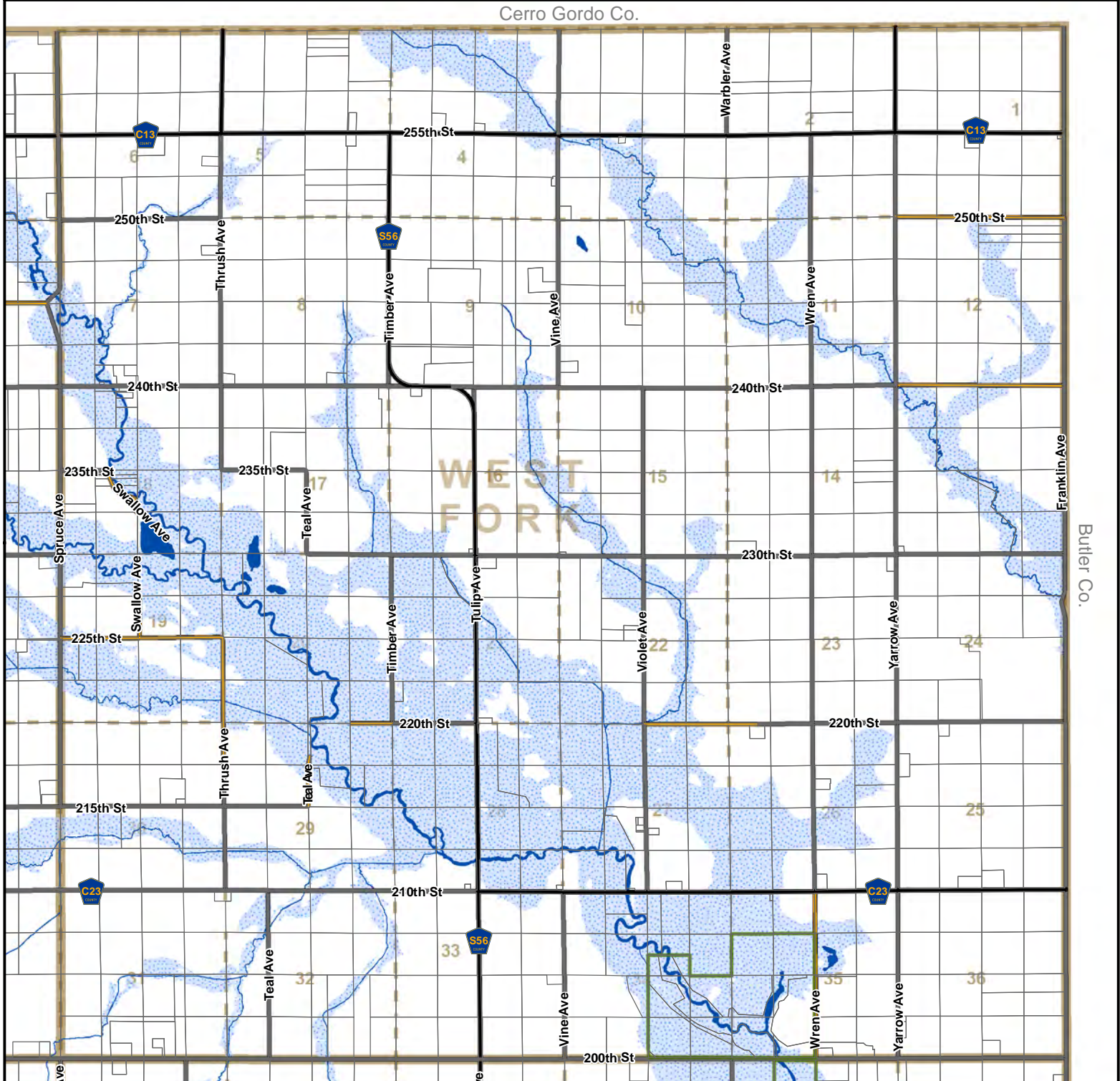
**WEST FORK
TOWNSHIP
T.93N. R.19W.**








0 0.5 1 mi

THIS MAP IS NOT AN OFFICIAL FLOOD MAP. IT DOES NOT REPLACE A FLOOD INSURANCE RATE MAP (FIRM). Any questions about this flood boundary should be directed to the Iowa Department of Natural Resources (DNR) at 515-281-6907 or more information can be found at: <http://www.iowadnr.gov/InsideDNR/RegulatoryLand/FloodPlainManagement/NationalFloodInsProgram>.




* Zone A and Zone AE: Special Flood Hazard Areas (SFHAs) subject to inundation by the 1% annual chance flood. The 1% annual chance flood (100-year flood), also known as the base flood, is the flood that has a 1% chance of being equaled or exceeded in any given year. Areas of Special Flood Hazard include Zone A, which has no Base Flood Elevations determined, and Zone AE, which has Base Flood Elevations determined. Data supplied by the Federal Emergency Management Agency.



Flood Hazard Areas

-  Zone A*
-  Zone AE*
-  0.2% Annual Chance
-  Zone X
-  Area Not Included

Reference Layers

-  Water
-  Township Line
-  Section Line



Corporate Limits



Parcel Line



County Conservation Property



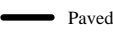
DNR Property



Railroad



Divided Highway



Paved Road



Gravel Road



Earth Road

Flood Boundary Map

Effective Date:
December 8, 2012

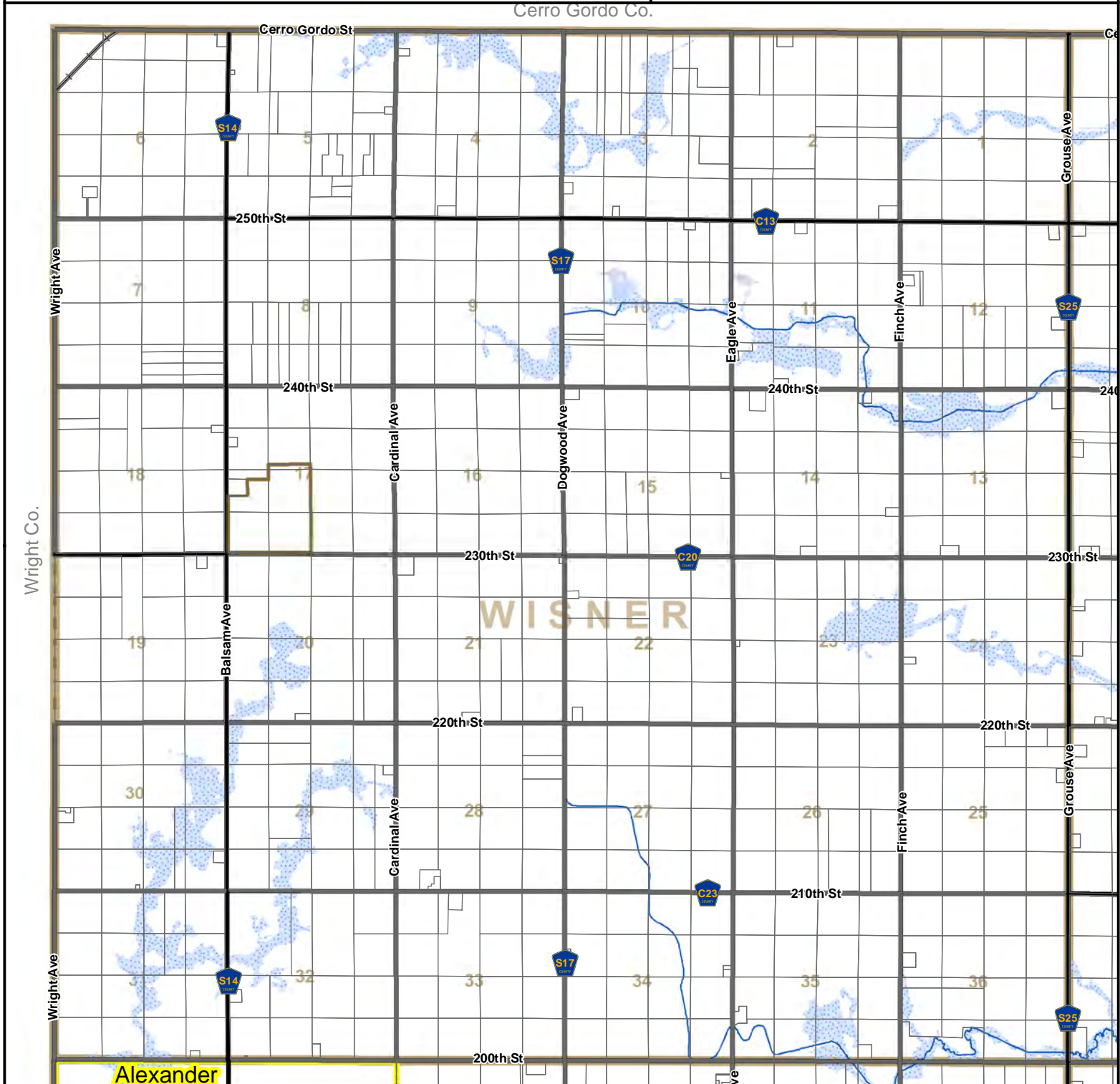
**WISNER
TOWNSHIP**
T.93N. R.22W.



0 0.5 1 mi

THIS MAP IS NOT AN OFFICIAL FLOOD MAP. IT DOES NOT REPLACE A FLOOD INSURANCE RATE MAP (FIRM). Any questions about this flood boundary should be directed to the Iowa Department of Natural Resources (DNR) at 515-281-6907 or more information can be found at: <http://www.iowadnr.gov/InsideDNR/RegulatoryLand/FloodPlainManagement/NationalFloodInsProgram>.






* Zone A and Zone AE: Special Flood Hazard Areas (SFHAs) subject to inundation by the 1% annual chance flood. The 1% annual chance flood (100-year flood), also known as the base flood, is the flood that has a 1% chance of being equaled or exceeded in any given year. Areas of Special Flood Hazard include Zone A, which has no Base Flood Elevations determined, and Zone AE, which has Base Flood Elevations determined. Data supplied by the Federal Emergency Management Agency.






FRANKLIN COUNTY, IOWA

Red box indicates area shown in detail.

Flood Hazard Areas

-  Zone A*
-  Zone AE*
-  0.2% Annual Chance
-  Zone X
-  Area Not Included

Reference Layers

-  Water
-  Township Line
-  Section Line



Corporate Limits



Parcel Line



County Conservation Property



DNR Property



Railroad

Road Surface

-  Divided Highway
-  Paved Road
-  Gravel Road
-  Earth Road

Flood Boundary Map

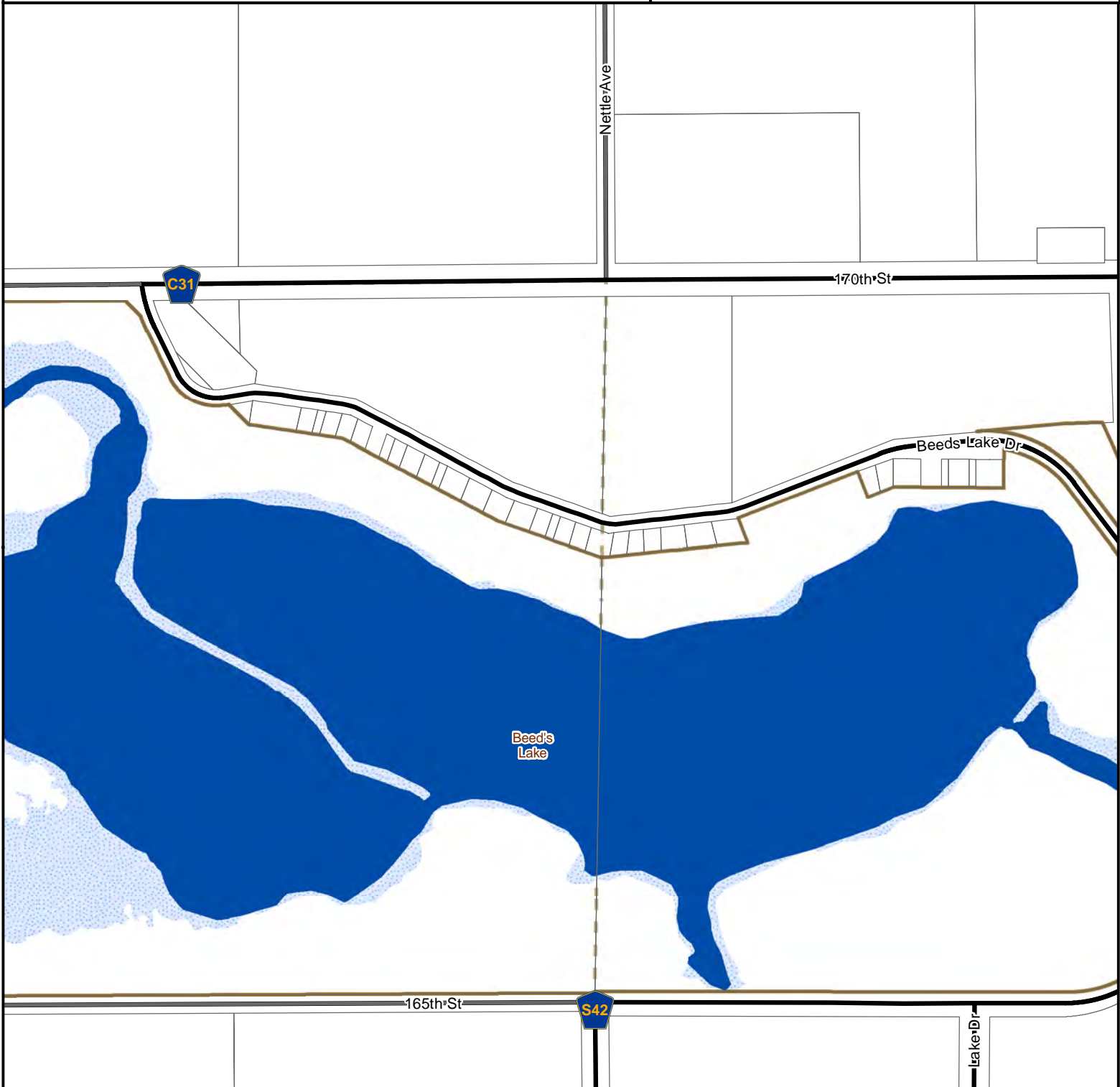
Effective Date:
December 8, 2012

BEED'S LAKE UNINCORPORATED AREA








0 200 400 800 1,200 Feet

THIS MAP IS NOT AN OFFICIAL FLOOD MAP. IT DOES NOT REPLACE A FLOOD INSURANCE RATE MAP (FIRM). Any questions about this flood boundary should be directed to the Iowa Department of Natural Resources (DNR) at 515-281-6907 or more information can be found at: <http://www.iowadnr.gov/InsideDNR/RegulatoryLand/FloodPlainManagement/NationalFloodInsProgram>.






FRANKLIN COUNTY, IOWA
Red box indicates area shown in detail.

Flood Hazard Areas

-  Zone A*
-  Zone AE*
-  0.2% Annual Chance
-  Zone X
-  Area Not Included

Reference Layers

-  Water
-  Township Line
-  Section Line



Corporate Limits



Parcel Line



County Conservation Property




DNR Property



Railroad

Road Surface

-  Divided Highway
-  Paved Road
-  Gravel Road
-  Earth Road

Flood Boundary Map

Effective Date:
December 8, 2012

BRADFORD UNINCORPORATED AREA



0 200 400 800
Feet

THIS MAP IS NOT AN OFFICIAL FLOOD MAP. IT DOES NOT REPLACE A FLOOD INSURANCE RATE MAP (FIRM). Any questions about this flood boundary should be directed to the Iowa Department of Natural Resources (DNR) at 515-281-6907 or more information can be found at: <http://www.iowadnr.gov/InsideDNR/RegulatoryLand/FloodPlainManagement/NationalFloodInsProgram>.

* Zone A and Zone AE: Special Flood Hazard Areas (SFHAs) subject to inundation by the 1% annual chance flood. The 1% annual chance flood (100-year flood), also known as the base flood, is the flood that has a 1% chance of being equaled or exceeded in any given year. Areas of Special Flood Hazard include Zone A, which has no Base Flood Elevations determined, and Zone AE, which has Base Flood Elevations determined. Data supplied by the Federal Emergency Management Agency.



Flood Hazard Areas

- Zone A*
- Zone AE*
- 0.2% Annual Chance
- Zone X
- Area Not Included

Reference Layers

- Water
- Township Line
- Section Line



Corporate Limits



Parcel Line



County Conservation Property



DNR Property



Railroad

Road Surface

- Divided Highway
- Paved Road
- Gravel Road
- Earth Road

Flood Boundary Map

Effective Date:
December 8, 2012

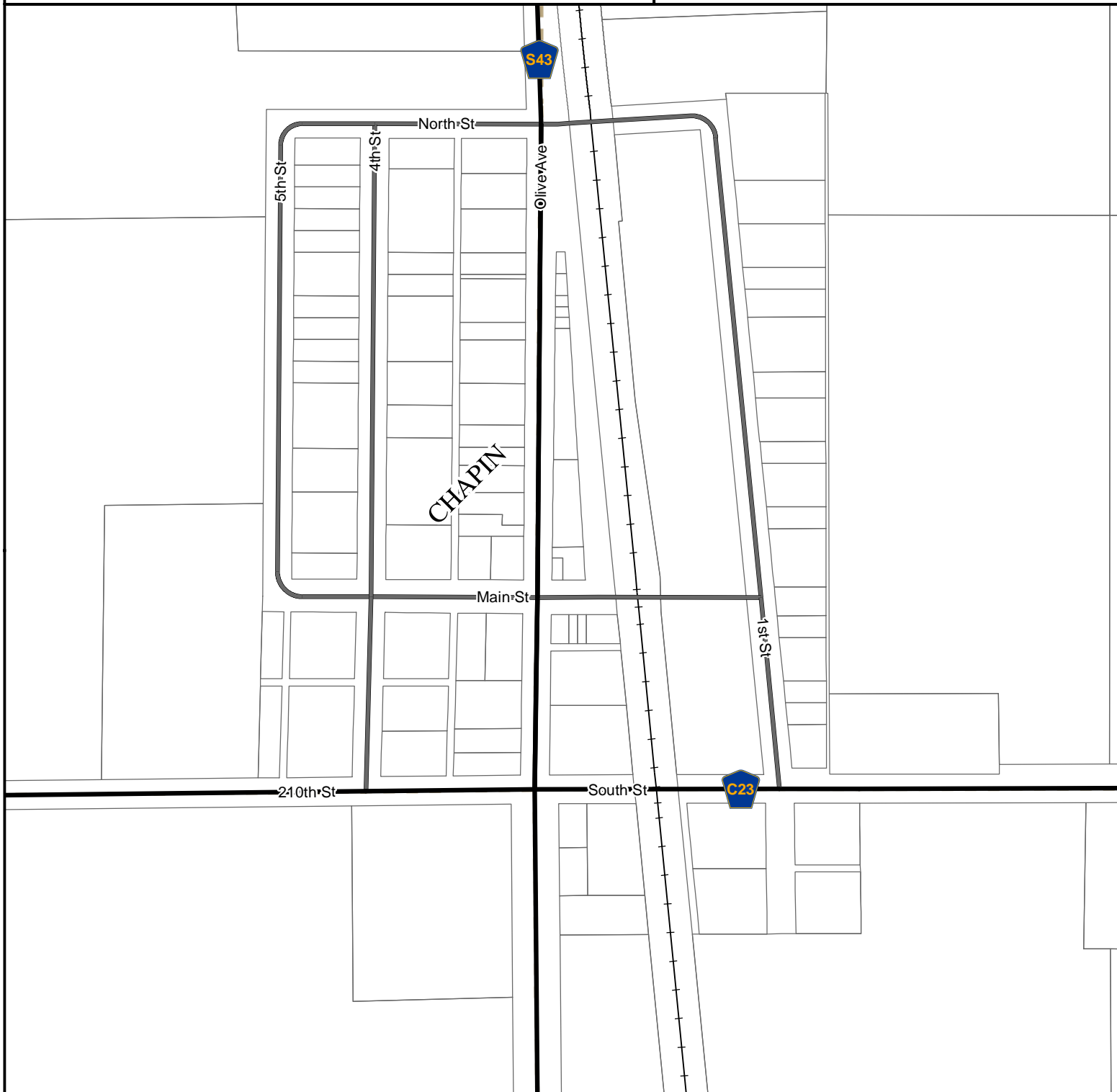
CHAPIN UNINCORPORATED AREA



0 200 400 800
Feet

THIS MAP IS NOT AN OFFICIAL FLOOD MAP. IT DOES NOT REPLACE A FLOOD INSURANCE RATE MAP (FIRM). Any questions about this flood boundary should be directed to the Iowa Department of Natural Resources (DNR) at 515-281-6907 or more information can be found at: <http://www.iowadnr.gov/InsideDNR/RegulatoryLand/FloodPlainManagement/NationalFloodInsProgram>.






* Zone A and Zone AE: Special Flood Hazard Areas (SFHAs) subject to inundation by the 1% annual chance flood. The 1% annual chance flood (100-year flood), also known as the base flood, is the flood that has a 1% chance of being equaled or exceeded in any given year. Areas of Special Flood Hazard include Zone A, which has no Base Flood Elevations determined, and Zone AE, which has Base Flood Elevations determined. Data supplied by the Federal Emergency Management Agency.






FRANKLIN COUNTY, IOWA

Red box indicates area shown in detail.

Flood Hazard Areas

-  Zone A*
-  Zone AE*
-  0.2% Annual Chance
-  Zone X
-  Area Not Included

Reference Layers

-  Water
-  Township Line
-  Section Line



Corporate Limits



Parcel Line



County Conservation Property



DNR Property



Railroad

Road Surface

-  Divided Highway
-  Paved Road
-  Gravel Road
-  Earth Road

Flood Boundary Map

Effective Date:
December 8, 2012

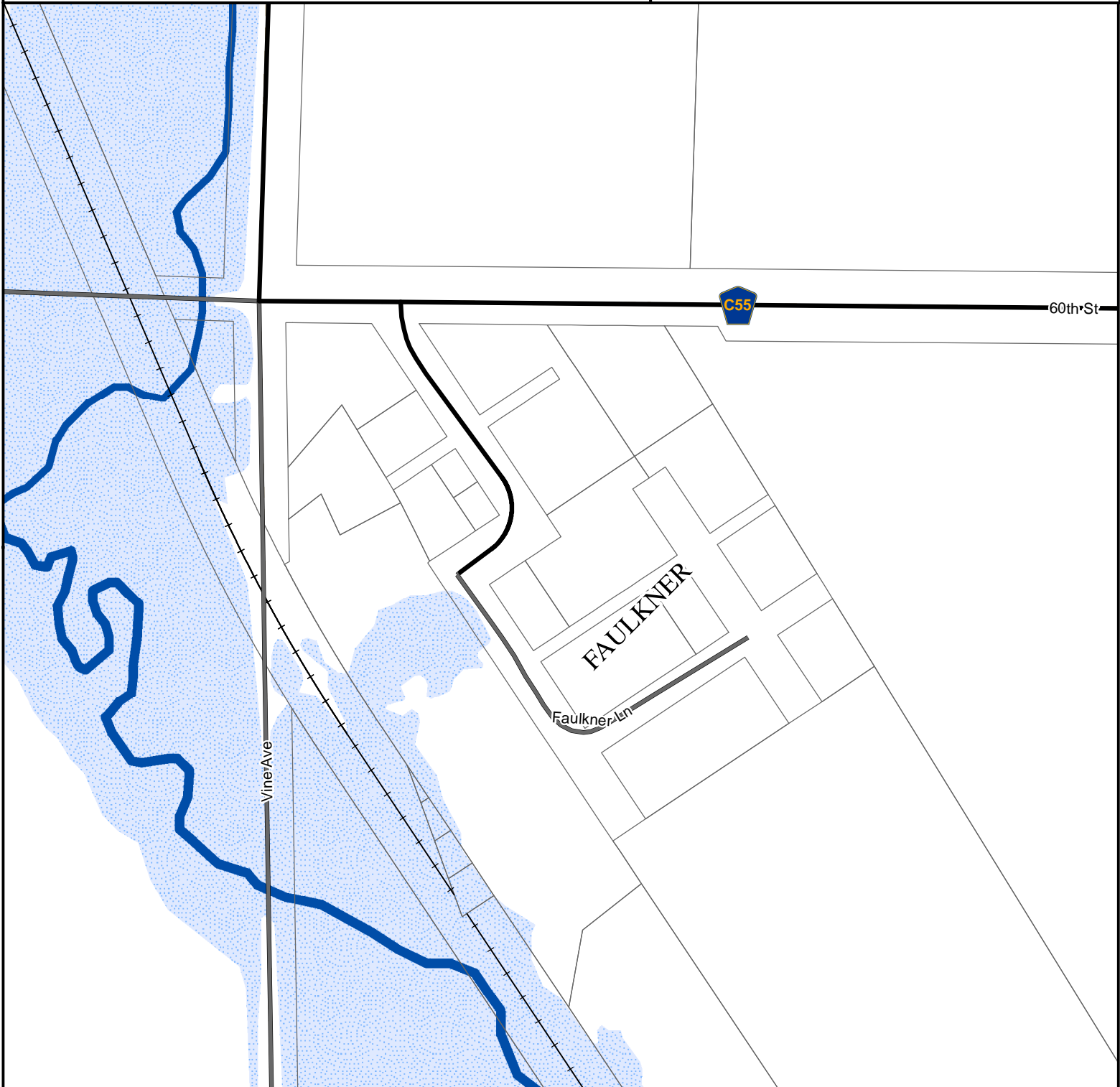
FAULKNER UNINCORPORATED AREA



0 200 400
Feet

THIS MAP IS NOT AN OFFICIAL FLOOD MAP. IT DOES NOT REPLACE A FLOOD INSURANCE RATE MAP (FIRM). Any questions about this flood boundary should be directed to the Iowa Department of Natural Resources (DNR) at 515-281-6907 or more information can be found at: <http://www.iowadnr.gov/InsideDNR/RegulatoryLand/FloodPlainManagement/NationalFloodInsProgram>.

* Zone A and Zone AE: Special Flood Hazard Areas (SFHAs) subject to inundation by the 1% annual chance flood. The 1% annual chance flood (100-year flood), also known as the base flood, is the flood that has a 1% chance of being equaled or exceeded in any given year. Areas of Special Flood Hazard include Zone A, which has no Base Flood Elevations determined, and Zone AE, which has Base Flood Elevations determined. Data supplied by the Federal Emergency Management Agency.



FRANKLIN COUNTY, IOWA
Red box indicates area shown in detail.

Flood Hazard Areas

- Zone A*
- Zone AE*
- 0.2% Annual Chance
- Zone X
- Area Not Included

Reference Layers

- Water
- Township Line
- Section Line



Corporate Limits



Parcel Line



County Conservation Property



DNR Property



Railroad

Road Surface

- Divided Highway
- Paved Road
- Gravel Road
- Earth Road

Flood Boundary Map

Effective Date:
December 8, 2012

TERRACE HILL UNINCORPORATED AREA



0 200 400 800
Feet

THIS MAP IS NOT AN OFFICIAL FLOOD MAP. IT DOES NOT REPLACE A FLOOD INSURANCE RATE MAP (FIRM). Any questions about this flood boundary should be directed to the Iowa Department of Natural Resources (DNR) at 515-281-6907 or more information can be found at: <http://www.iowadnr.gov/InsideDNR/RegulatoryLand/FloodPlainManagement/NationalFloodInsProgram>.

* Zone A and Zone AE: Special Flood Hazard Areas (SFHAs) subject to inundation by the 1% annual chance flood. The 1% annual chance flood (100-year flood), also known as the base flood, is the flood that has a 1% chance of being equaled or exceeded in any given year. Areas of Special Flood Hazard include Zone A, which has no Base Flood Elevations determined, and Zone AE, which has Base Flood Elevations determined. Data supplied by the Federal Emergency Management Agency.

