Franklin County, Iowa

Drainage Districts Map Atlas

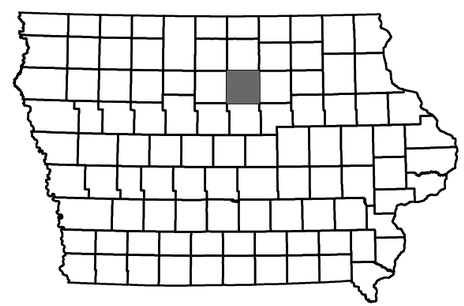

Prepared by:
Franklin County GIS Department
12 - 1st Ave NW | PO Box 26 | Hampton, IA 50441
641.456.6045 | gis@co.franklin.ia.us
http://co.franklin.ia.us

FRANKLIN COUNTY, IA DRAINAGE DISTRICT INDEX

D.D. No.	Acres	Township
FRANKLIN COUNTY		
2	3,392	Lee, Morgan, Oakland
3	7,112	Hamilton, Marion, Morgan, Scott
4	893	Richland, Wisner
5	4,450	Lee
6	15,120	Hamilton, Lee, Morgan, Oakland
8	900	Ingham
10	4,994	Scott, Wisner
11	439	Scott
13	3,404	Grant, Lee
15	393	Scott
16	579	Hamilton
17	1,226	Hamilton, Reeve
18	2,605	Hamilton, Morgan
19	157	Grant
20	298	Hamilton
21	465	Grant
22	358	Hamilton, Marion
23	1,135	Hamilton
24	958	Grant
25	825	Morgan
26 ANNEX	117	Oakland
26 NORTH	372	Oakland
26 SOUTH	1,361	Oakland
27	3,064	Hamilton
28	1,365	Mott, Reeve
29	1,111	Hamilton, Marion
30	12,412	Marion, Morgan, Scott
32	3,253	Morgan, Scott
33	697	Scott
34	3,988	Oakland
35	1,834	Reeve
36	1,864	Lee, Oakland
38	2,852	Hamilton, Marion
39	1,403	Oakland
40	338	Reeve
41	1,439	Marion, Mott
43	2,237	Grant
44	838	Grant
45	748	Mott
46	172	Morgan
47	140	Ingham
48	2,579	Hamilton, Morgan

D.D. No.	Acres	Township
FRANKLIN COUNTY (Continued)		
49	1,297	Marion
51	685	Wisner
52	2,670	Richland
53	1,793	Geneva, Reeve
54	2,113	Hamilton
55	3,303	Richland, Wisner
56	461	Reeve
57	1,866	Morgan
58	3,609	Morgan
59	1,610	Grant, Osceola
60	520	Scott, Marion, Wisner
61	887	Hamilton, Lee
63	1,297	Geneva
65	681	Hamiton, Mott, Reeve
66	3,210	Grant
67	510	Richland
68	916	Richland, Wisner
69	2,514	Geneva, Grant, Osceola, Reeve
70	670	Geneva
73	780	Lee, Oakland
74	724	Hamilton, Reeve
75	2,130	Hamilton
78 DIV I	1,727	Ingham
78 DIV II	163	Ingham
78 DIV III	578	Ingham
79 DIV I	1,457	Oakland
79 DIV II	177	Oakland
79 DIV III	217	Oakland
79 DIV IV	223	Oakland
80	189	Wisner
82	1,392	Ross
83	2,554	Morgan, Oakland
84	463	Richland
WRIGHT-FRANKLIN		
J.D.D. F-W 228-85	5,991	Scott, Wisner
J.D.D. F-W 8-159	737	Morgan, Scott
J.D.D. F-W 4-118	3,843	Scott
J.D.D. F-W 2-100	770	Oakland
J.D.D. F-W 6-141	449	Scott
J.D.D. F-W 3-111	4,682	Scott, Wisner
J.D.D. F-W 5-129	1,129	Wisner
J.D.D. F-W 9-181	340	Morgan

D.D. No.	Acres	Township
HARDIN-FRANKLIN		
J.D.D. F-H 4-53	3,343	Lee
J.D.D. F-H 5-75	493	Oakland
J.D.D. F-H 2	1,897	Grant, Lee
J.D.D. F-H 3-47	8,470	Grant, Lee
J.D.D. F-H 1	2,947	Grant, Lee
CERRO GORDO-FRANKLIN		
J.D.D. F-CG 4-125	923	West Fork
J.D.D. F-CG 1-77	937	West Fork
WRIGHT-FRANKLIN-HANCOCK		
J.D.D. F-W-H 1-49-125	1,640	Wisner
WRIGHT-FRANKLIN-HARDIN-HAMILTON		
BIG FOUR	17,127	Oakland
HANCOCK-CERRO GORDO-FRANKLIN		
J.D.D. F-CG-H 1-31-86	3,783	Wisner
SUBDISTRICTS		
Sub Drain 1 of Sub Drain 3 of D.D. No. 3	843	Marion
Sub Drain 1 of D.D. No. 3	384	Hamilton
Sub Drain 2 of D.D. No. 3	144	Hamilton, Marion
Sub Drain 3 of D.D. No. 3	1,392	Hamilton, Marion
Sub Drain 4 of D.D. No. 3	709	Morgan, Scott
Sub Drain 1 of D.D. No. 5	1,885	Lee
Sub Drain 1 of D.D. No. 6	1,239	Hamilton, Morgan
Sub Drain 2 of D.D. No. 6	2,070	Morgan
Sub Drain 3 of D.D. No. 6	490	Lee
Sub Drain 4 of D.D. No. 6	261	Lee
Sub Drain 5 of D.D. No. 6	390	Lee
Sub Drain 6 of D.D. No. 6	1,047	Hamilton, Lee
Sub Drain 7 of D.D. No. 6	619	Hamilton, Lee
Sub Drain 8 of D.D. No. 6	243	Morgan
Sub Drain 9 of D.D. No. 6	1,055	Lee
Sub Drain 1 of D.D. No. 9	76	Grant
Sub Drain 1 of D.D. No. 13	386	Lee
Sub Drain 2 of D.D. No. 13	799	Grant, Lee
Sub Drain 1 of D.D. No. 17	194	Hamilton
Sub Drain 1 of D.D. No. 55	221	Wisner
Sub Drain 1 of D.D. No. 66	75	Grant

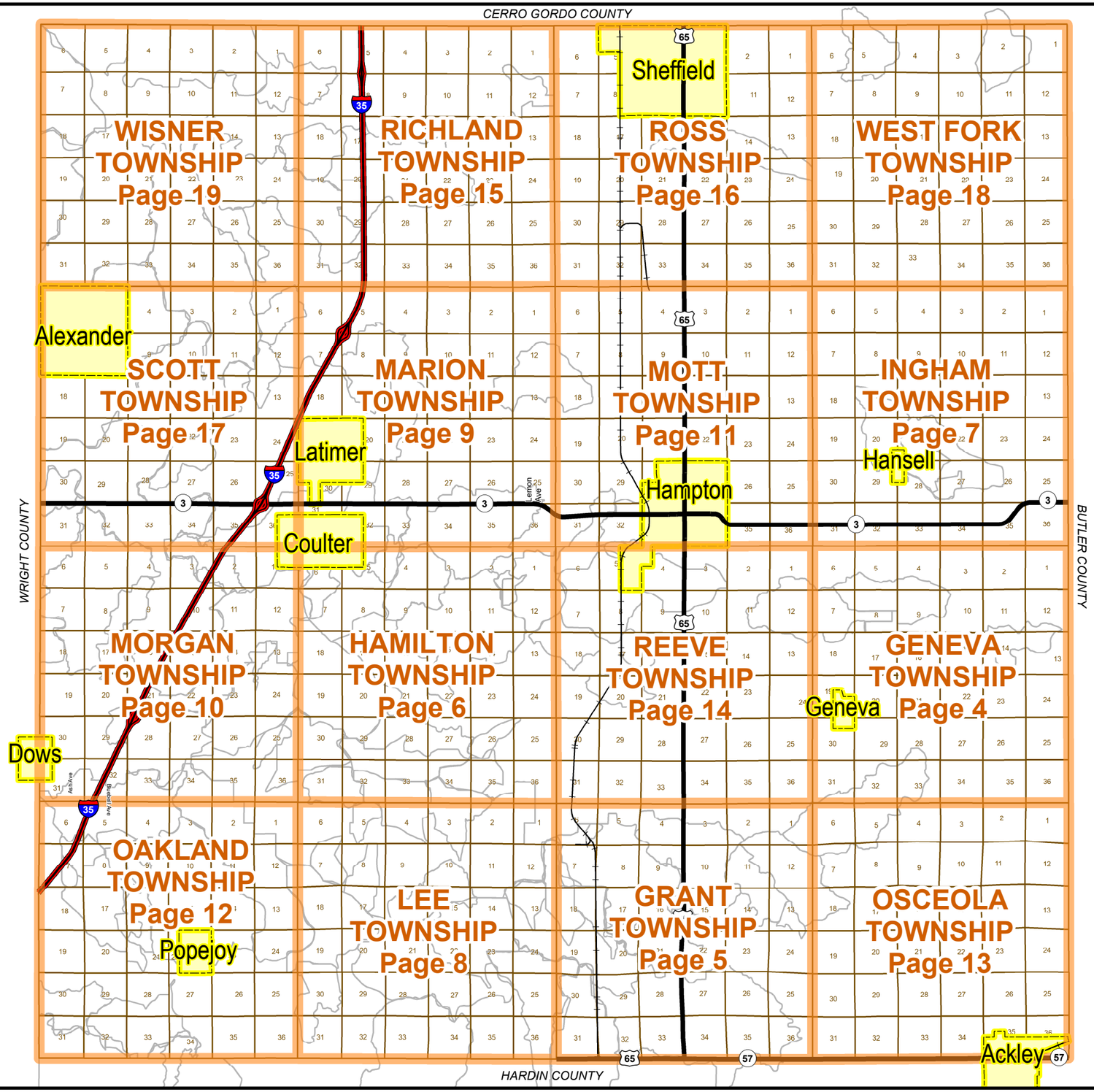

FRANKLIN COUNTY, IOWA

DRAINAGE DISTRICTS

COUNTY INDEX MAP

NORTH

0 0.5 1 2 3 4 5 Miles

0 1 2 3 4 5 6 Kilometers

Legend

- Page Index
- Section Line
- Drainage Districts
- Divided Highway
- Paved Road
- Railroad
- Corporate Limits

TABLE OF CONTENTS

County Index Map ..... Page 2

County Road Map ..... Page 3

Township Maps ..... Page 4-19

District Maps ..... Page 20+

State of Iowa

Location of Franklin County in gray.

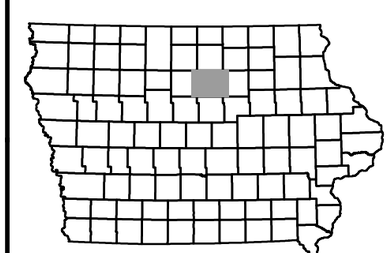

THIS MAP DOES NOT REPRESENT A SURVEY. NO LIABILITY IS ASSUMED FOR THE ACCURACY OF THE DATA DELINEATED HEREIN, EITHER EXPRESSED OR IMPLIED BY FRANKLIN COUNTY OR ITS EMPLOYEES. THIS MAP IS COMPILED FROM OFFICIAL RECORDS, INCLUDING PLATS, SURVEYS, RECORDED DEEDS, AND CONTRACTS, AND ONLY CONTAINS INFORMATION REQUIRED FOR COUNTY PURPOSES. SEE THE RECORDED DOCUMENTS FOR MORE DETAILED LEGAL INFORMATION. THIS MAP WAS CREATED AND PRINTED BY THE FRANKLIN COUNTY GIS DEPARTMENT. CONTACT GIS@CO.FRANKLIN.IA.US OR 641.456.6045 FOR UPDATED MAPS.

PRINT DATE: 3/24/2021

CERRO GORDO COUNTY

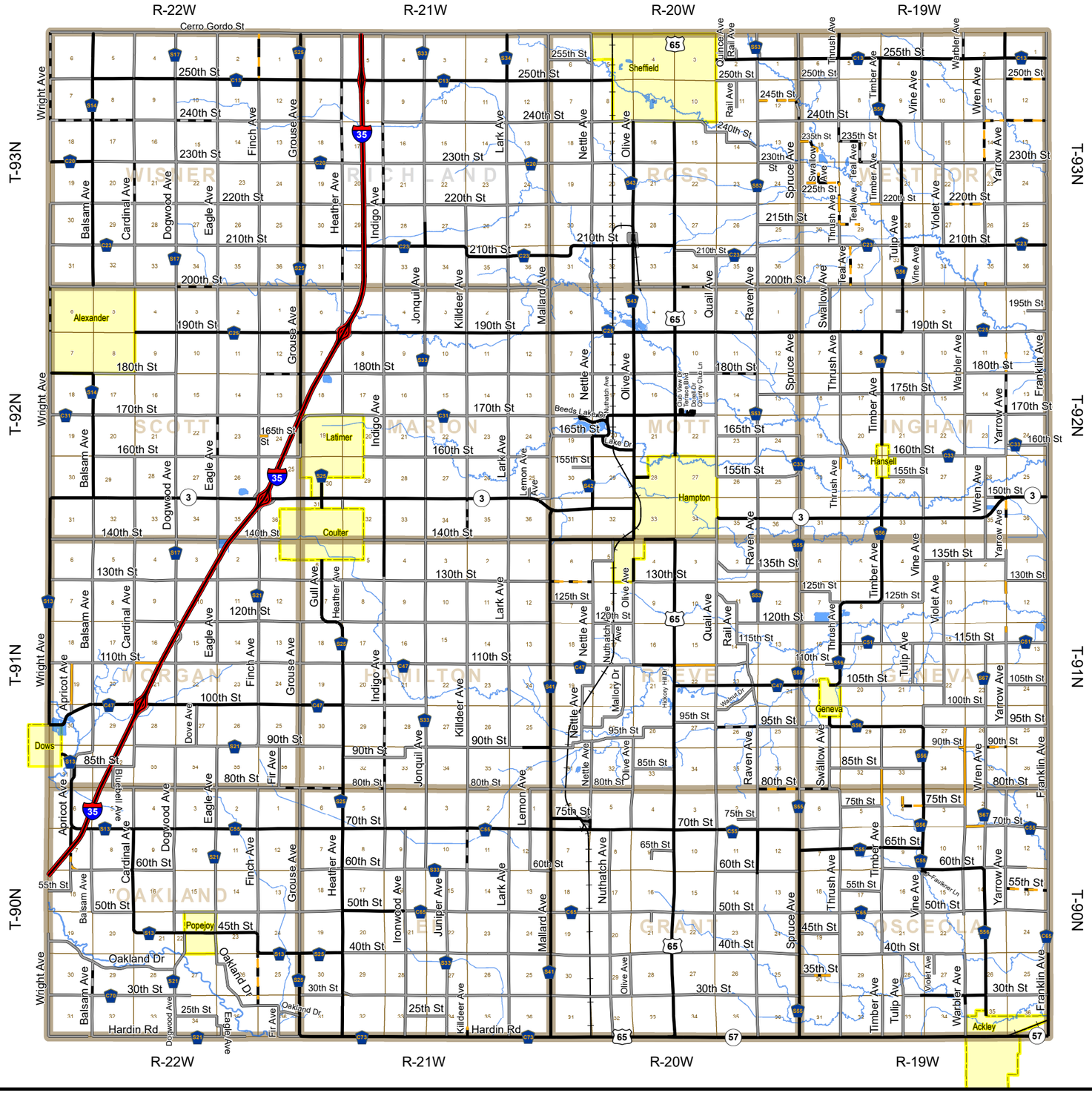

WRIGHT COUNTY

BUTLER COUNTY

HARDIN COUNTY

FRANKLIN COUNTY, IOWA

DRAINAGE DISTRICTS

COUNTY ROAD MAP

NORTH

0 2.5 5 Miles

0 1 2 3 4 5 Kilometers

Legend

- Political Township Line
- Section Line
- Corporate Limits
- Railroad
- Water
- Divided Highway
- Paved Road
- Level A Road (Gravel)
- Level B Road (Gravel)
- Level B Road (Earth)
- Level C Road - No Public Access

Overview Map of Location

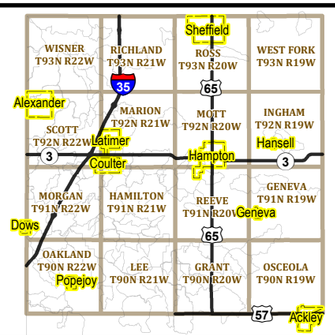

THIS MAP DOES NOT REPRESENT A SURVEY. NO LIABILITY IS ASSUMED FOR THE ACCURACY OF THE DATA DELINEATED HEREIN, EITHER EXPRESSED OR IMPLIED BY FRANKLIN COUNTY OR ITS EMPLOYEES. THIS MAP IS COMPILED FROM OFFICIAL RECORDS, INCLUDING PLATS, SURVEYS, RECORDED DEEDS, AND CONTRACTS, AND ONLY CONTAINS INFORMATION REQUIRED FOR COUNTY PURPOSES. SEE THE RECORDED DOCUMENTS FOR MORE DETAILED LEGAL INFORMATION. THIS MAP WAS CREATED AND PRINTED BY THE FRANKLIN COUNTY GIS DEPARTMENT. CONTACT GIS@CO.FRANKLIN.IA.US OR 641.456.6045 FOR UPDATED MAPS.

PRINT DATE: 3/24/2021

INGHAM TWP

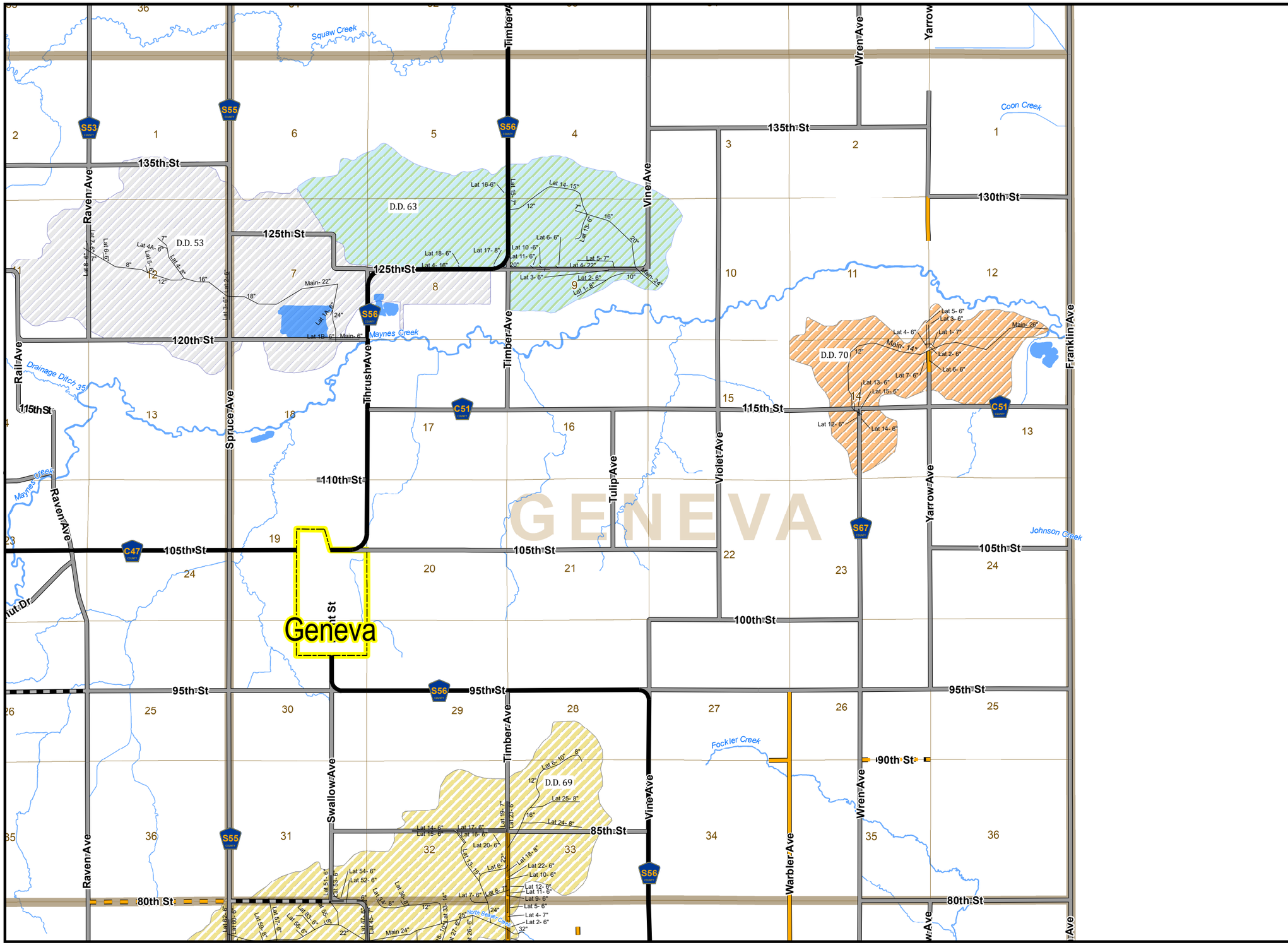

FRANKLIN COUNTY, IOWA

DRAINAGE DISTRICTS

GENEVA TOWNSHIP T91N ~ R19W

NORTH

0 0.5 1 Mile

0 2,500 5,000 Feet

Legend

- Drainage Tiles
- Political Township Line
- Section Line
- Corporate Limits
- Railroad
- Water
- Divided Highway
- Paved Road
- Level A Road (Gravel)
- Level B Road (Gravel)
- Level B Road (Earth)
- Level C Road (No Public Access)

Overview Map of Location

Red box depicts area shown in detail.

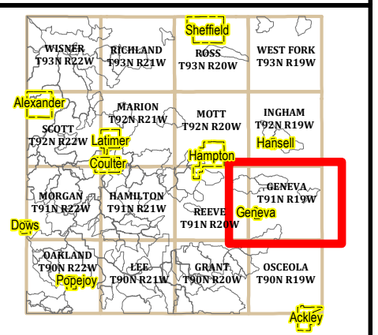

THIS MAP DOES NOT REPRESENT A SURVEY. NO LIABILITY IS ASSUMED FOR THE ACCURACY OF THE DATA DELINEATED HEREIN, EITHER EXPRESSED OR IMPLIED BY FRANKLIN COUNTY OR ITS EMPLOYEES. THIS MAP IS COMPILED FROM OFFICIAL RECORDS, INCLUDING PLATS, SURVEYS, RECORDED DEEDS, AND CONTRACTS, AND ONLY CONTAINS INFORMATION REQUIRED FOR COUNTY PURPOSES. SEE THE RECORDED DOCUMENTS FOR MORE DETAILED LEGAL INFORMATION. THIS MAP WAS CREATED AND PRINTED BY THE FRANKLIN COUNTY GIS DEPARTMENT. CONTACT GIS@CO.FRANKLIN.IA.US OR 641.456.6045 FOR UPDATED MAPS.

PRINT DATE: 3/24/2021

REEVE TWP

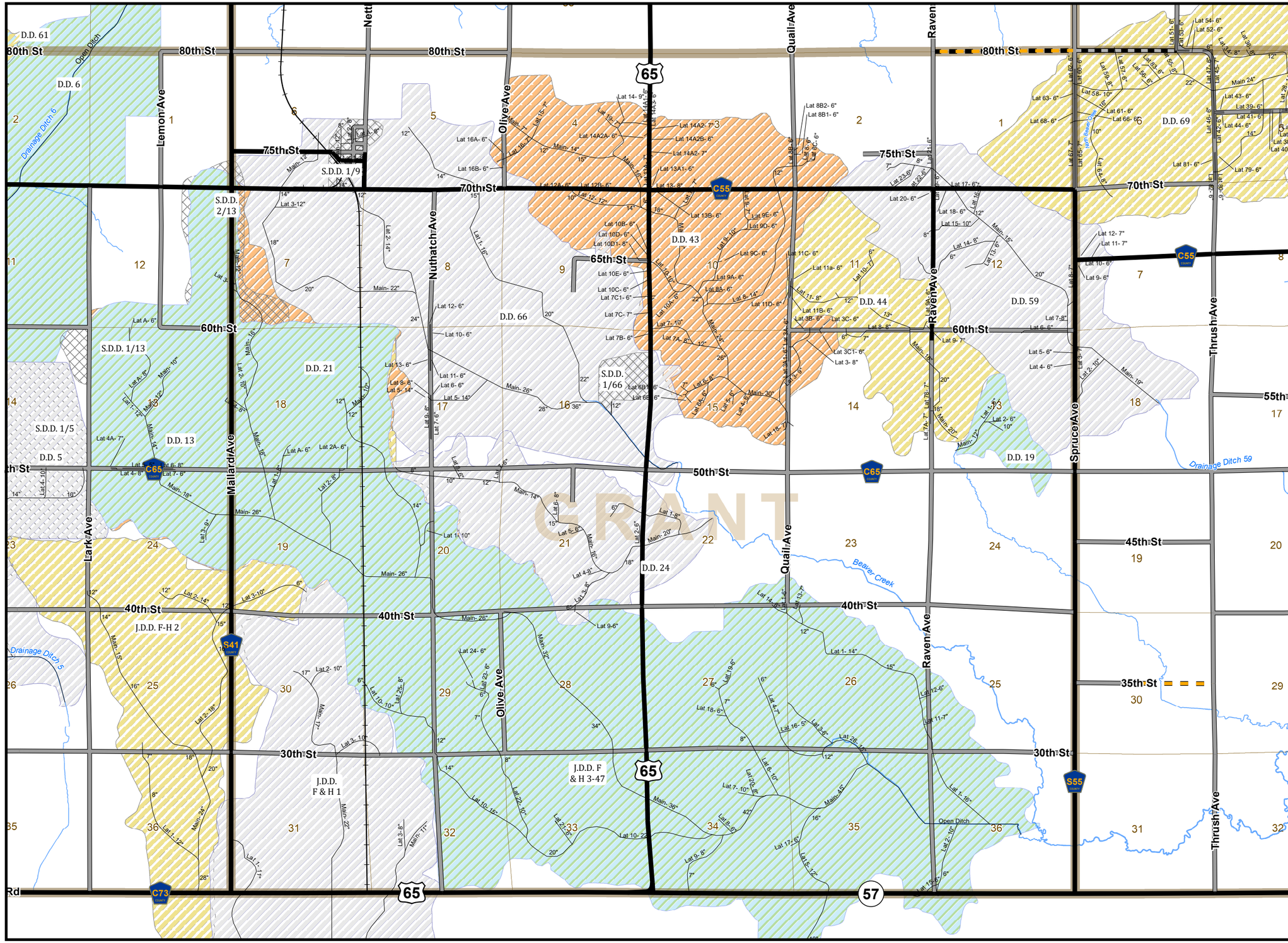

FRANKLIN COUNTY, IOWA

DRAINAGE DISTRICTS

GRANT TOWNSHIP T90N ~ R20W

NORTH

0 0.5 1 Mile

0 2,500 5,000 Feet

Legend

- Drainage Tiles
- Political Township Line
- Section Line
- Corporate Limits
- Railroad
- Water
- Divided Highway
- Paved Road
- Level A Road (Gravel)
- Level B Road (Gravel)
- Level B Road (Earth)
- Level C Road (No Public Access)

Overview Map of Location

Red box depicts area shown in detail.

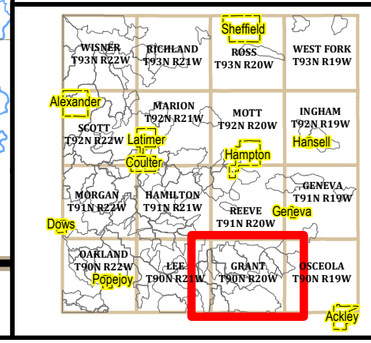

THIS MAP DOES NOT REPRESENT A SURVEY. NO LIABILITY IS ASSUMED FOR THE ACCURACY OF THE DATA DELINEATED HEREIN, EITHER EXPRESSED OR IMPLIED BY FRANKLIN COUNTY OR ITS EMPLOYEES. THIS MAP IS COMPILED FROM OFFICIAL RECORDS, INCLUDING PLATS, SURVEYS, RECORDED DEEDS, AND CONTRACTS, AND ONLY CONTAINS INFORMATION REQUIRED FOR COUNTY PURPOSES. SEE THE RECORDED DOCUMENTS FOR MORE DETAILED LEGAL INFORMATION. THIS MAP WAS CREATED AND PRINTED BY THE FRANKLIN COUNTY GIS DEPARTMENT. CONTACT GIS@CO.FRANKLIN.IA.US OR 641.456.6045 FOR UPDATED MAPS.

PRINT DATE: 3/24/2021

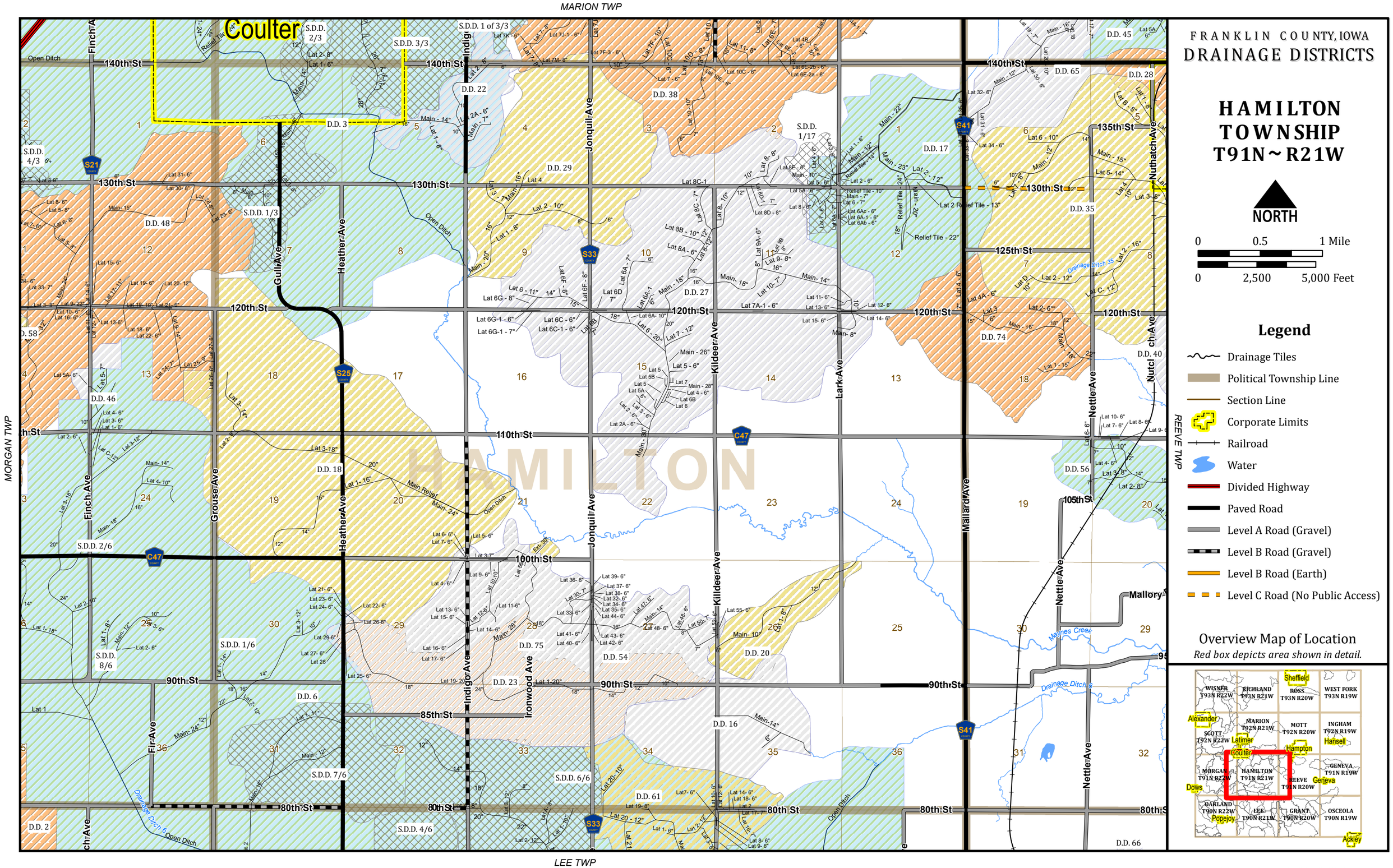

FRANKLIN COUNTY, IOWA
DRAINAGE DISTRICTS

HAMILTON TOWNSHIP T91N ~ R21W

NORTH

0 0.5 1 Mile
0 2,500 5,000 Feet

Legend

- Drainage Tiles
- Political Township Line
- Section Line
- Corporate Limits
- Railroad
- Water
- Divided Highway
- Paved Road
- Level A Road (Gravel)
- Level B Road (Gravel)
- Level B Road (Earth)
- Level C Road (No Public Access)

Overview Map of Location

Red box depicts area shown in detail.

THIS MAP DOES NOT REPRESENT A SURVEY. NO LIABILITY IS ASSUMED FOR THE ACCURACY OF THE DATA DELINEATED HEREIN, EITHER EXPRESSED OR IMPLIED BY FRANKLIN COUNTY OR ITS EMPLOYEES. THIS MAP IS COMPILED FROM OFFICIAL RECORDS, INCLUDING PLATS, SURVEYS, RECORDED DEEDS, AND CONTRACTS, AND ONLY CONTAINS INFORMATION REQUIRED FOR COUNTY PURPOSES. SEE THE RECORDED DOCUMENTS FOR MORE DETAILED LEGAL INFORMATION. THIS MAP WAS CREATED AND PRINTED BY THE FRANKLIN COUNTY GIS DEPARTMENT. CONTACT GIS@CO.FRANKLIN.IA.US OR 641.456.6045 FOR UPDATED MAPS.

PRINT DATE: 3/24/2021

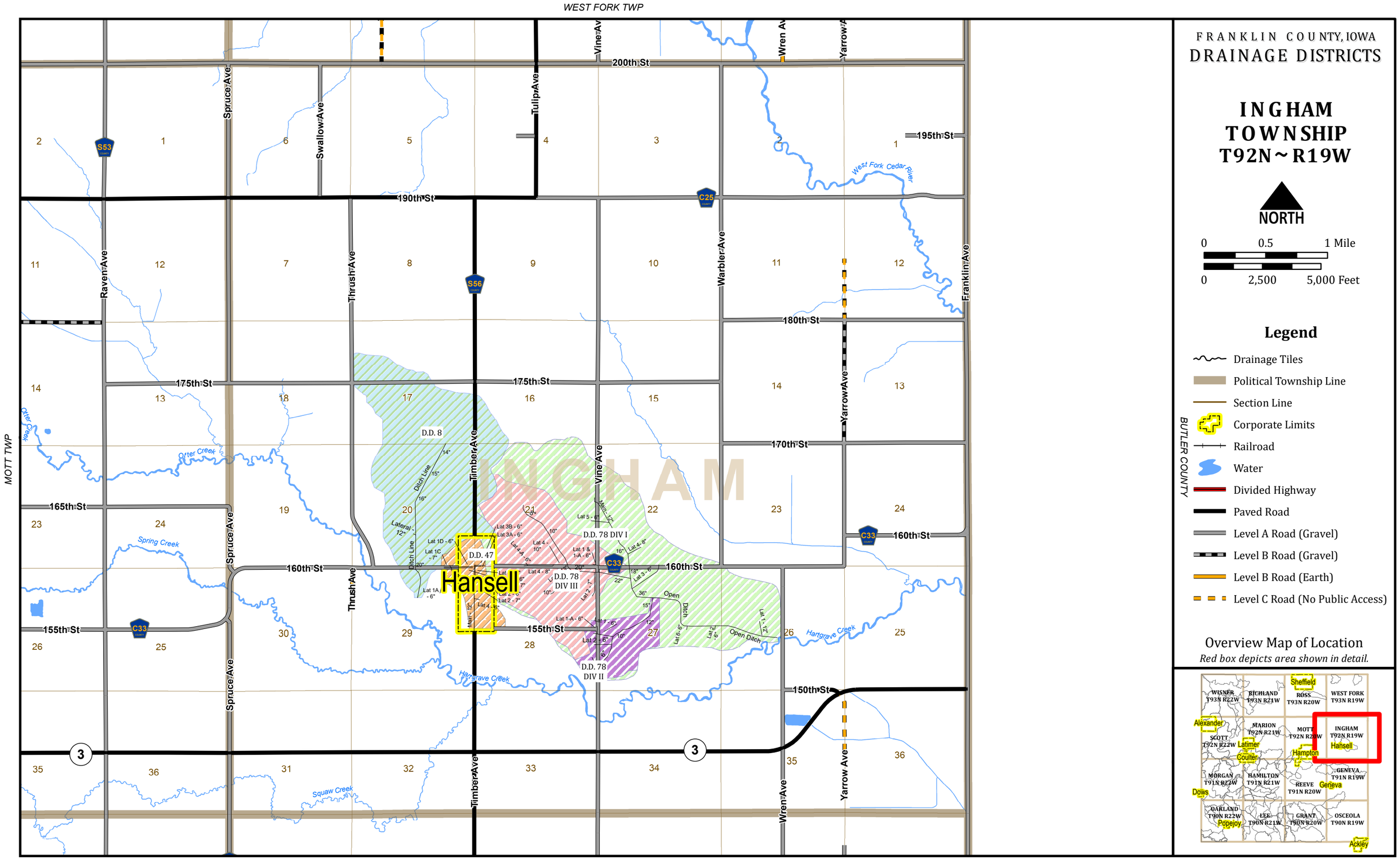

THIS MAP DOES NOT REPRESENT A SURVEY. NO LIABILITY IS ASSUMED FOR THE ACCURACY OF THE DATA DELINEATED HEREIN, EITHER EXPRESSED OR IMPLIED BY FRANKLIN COUNTY OR ITS EMPLOYEES. THIS MAP IS COMPILED FROM OFFICIAL RECORDS, INCLUDING PLATS, SURVEYS, RECORDED DEEDS, AND CONTRACTS, AND ONLY CONTAINS INFORMATION REQUIRED FOR COUNTY PURPOSES. SEE THE RECORDED DOCUMENTS FOR MORE DETAILED LEGAL INFORMATION. THIS MAP WAS CREATED AND PRINTED BY THE FRANKLIN COUNTY GIS DEPARTMENT. CONTACT GIS@CO.FRANKLIN.IA.US OR 641.456.6045 FOR UPDATED MAPS.

PRINT DATE: 3/24/2021

HAMILTON TWP

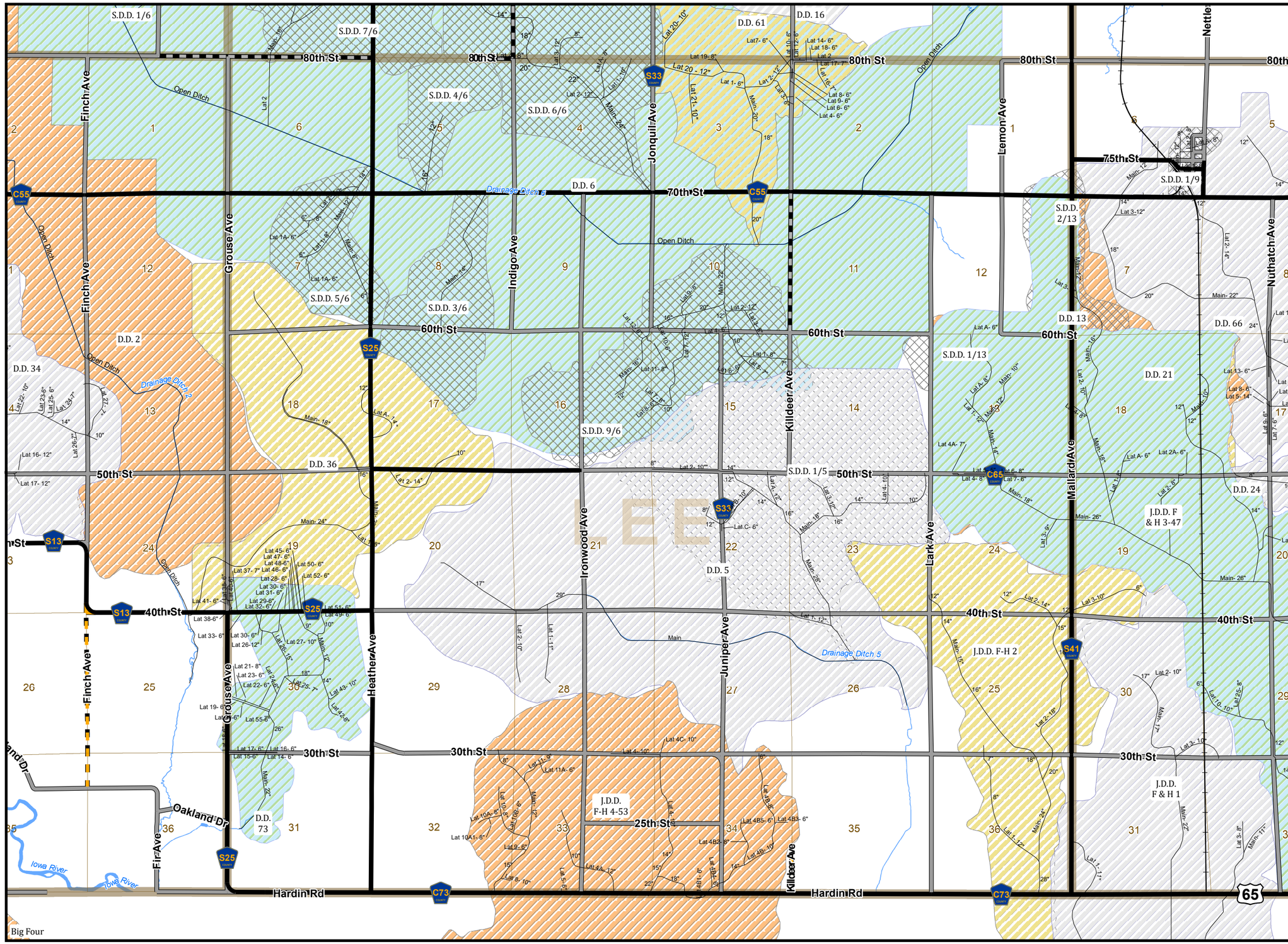

OAKLAND TWP

GRANT TWP

HARDIN COUNTY

FRANKLIN COUNTY, IOWA

DRAINAGE DISTRICTS

LEE TOWNSHIP T90N ~ R21W

NORTH

0 0.5 1 Mile

0 2,500 5,000 Feet

Legend

- Drainage Tiles
- Political Township Line
- Section Line
- Corporate Limits
- Railroad
- Water
- Divided Highway
- Paved Road
- Level A Road (Gravel)
- Level B Road (Gravel)
- Level B Road (Earth)
- Level C Road (No Public Access)

Overview Map of Location

Red box depicts area shown in detail.

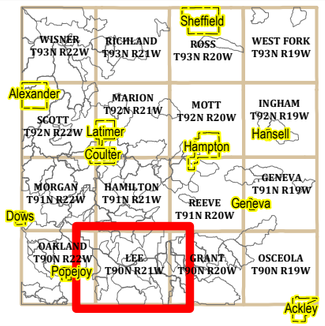

THIS MAP DOES NOT REPRESENT A SURVEY. NO LIABILITY IS ASSUMED FOR THE ACCURACY OF THE DATA DELINEATED HEREIN, EITHER EXPRESSED OR IMPLIED BY FRANKLIN COUNTY OR ITS EMPLOYEES. THIS MAP IS COMPILED FROM OFFICIAL RECORDS, INCLUDING PLATS, SURVEYS, RECORDED DEEDS, AND CONTRACTS, AND ONLY CONTAINS INFORMATION REQUIRED FOR COUNTY PURPOSES. SEE THE RECORDED DOCUMENTS FOR MORE DETAILED LEGAL INFORMATION. THIS MAP WAS CREATED AND PRINTED BY THE FRANKLIN COUNTY GIS DEPARTMENT. CONTACT GIS@CO.FRANKLIN.IA.US OR 641.456.6045 FOR UPDATED MAPS.

PRINT DATE: 3/24/2021

RICHLAND TWP

SCOTT TWP

MOTT TWP

HAMILTON TWP

FRANKLIN COUNTY, IOWA
DRAINAGE DISTRICTS

MARION TOWNSHIP T92N ~ R21W

NORTH

0 0.5 1 Mile

0 2,500 5,000 Feet

Legend

- Drainage Tiles
- Political Township Line
- Section Line
- Corporate Limits
- Railroad
- Water
- Divided Highway
- Paved Road
- Level A Road (Gravel)
- Level B Road (Gravel)
- Level B Road (Earth)
- Level C Road (No Public Access)

Overview Map of Location

Red box depicts area shown in detail.

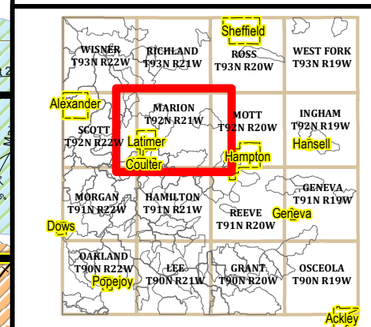

THIS MAP DOES NOT REPRESENT A SURVEY. NO LIABILITY IS ASSUMED FOR THE ACCURACY OF THE DATA DELINEATED HEREIN, EITHER EXPRESSED OR IMPLIED BY FRANKLIN COUNTY OR ITS EMPLOYEES. THIS MAP IS COMPILED FROM OFFICIAL RECORDS, INCLUDING PLATS, SURVEYS, RECORDED DEEDS, AND CONTRACTS, AND ONLY CONTAINS INFORMATION REQUIRED FOR COUNTY PURPOSES. SEE THE RECORDED DOCUMENTS FOR MORE DETAILED LEGAL INFORMATION. THIS MAP WAS CREATED AND PRINTED BY THE FRANKLIN COUNTY GIS DEPARTMENT. CONTACT GIS@CO.FRANKLIN.IA.US OR 641.456.6045 FOR UPDATED MAPS.

PRINT DATE: 3/24/2021

SCOTT TWP

WEBSTER COUNTY

HAMILTON TWP

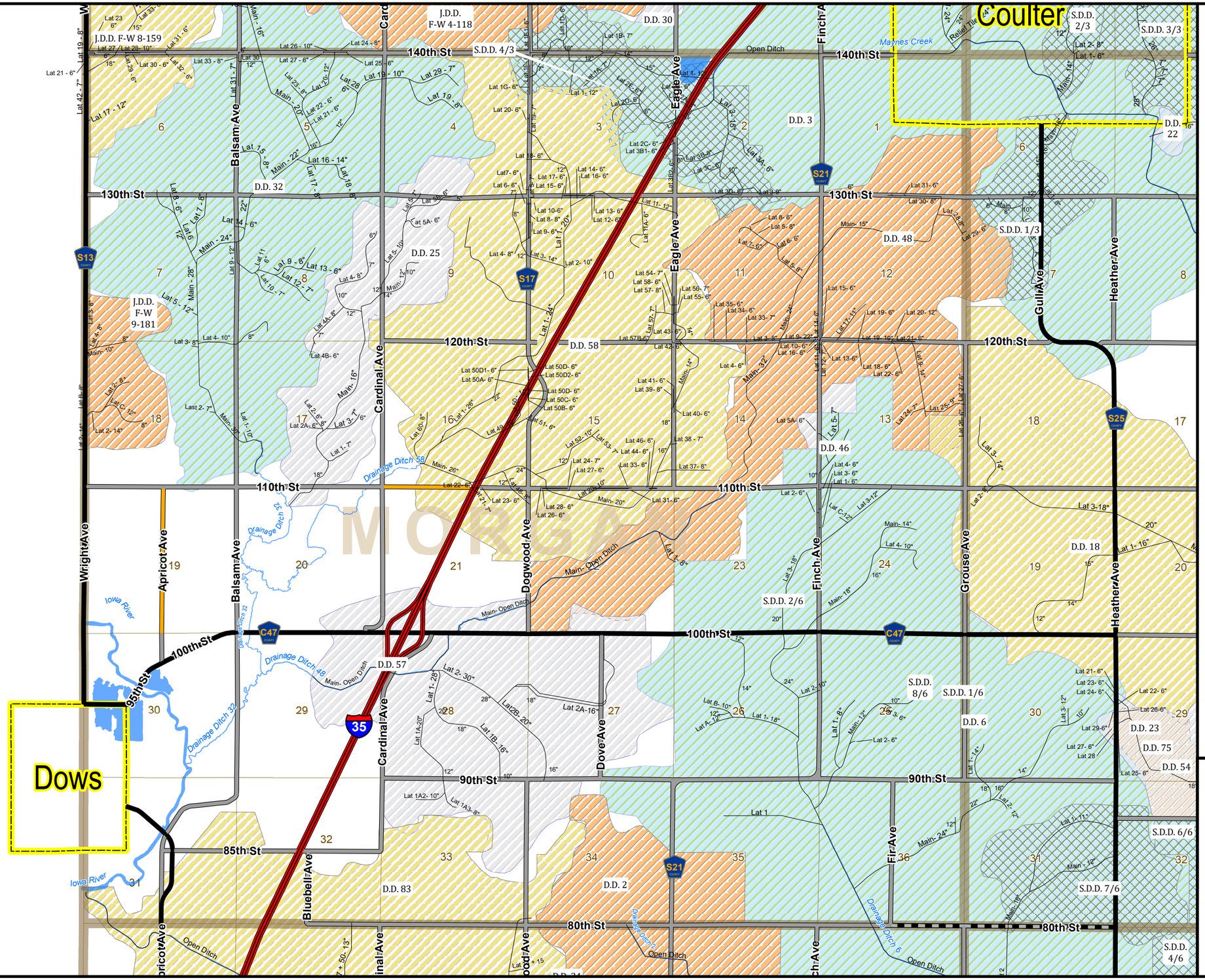

FRANKLIN COUNTY, IOWA

DRAINAGE DISTRICTS

MORGAN TOWNSHIP T91N ~ R22W

NORTH

0 0.5 1 Mile

0 2,500 5,000 Feet

Legend

- Drainage Tiles
- Political Township Line
- Section Line
- Corporate Limits
- Railroad
- Water
- Divided Highway
- Paved Road
- Level A Road (Gravel)
- Level B Road (Gravel)
- Level B Road (Earth)
- Level C Road (No Public Access)

Overview Map of Location

Red box depicts area shown in detail.

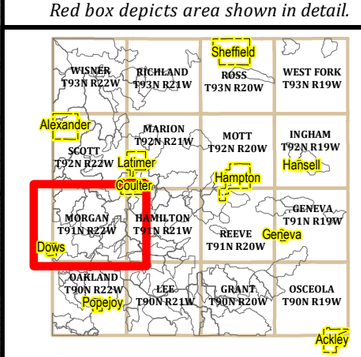

THIS MAP DOES NOT REPRESENT A SURVEY. NO LIABILITY IS ASSUMED FOR THE ACCURACY OF THE DATA DELINEATED HEREIN, EITHER EXPRESSED OR IMPLIED BY FRANKLIN COUNTY OR ITS EMPLOYEES. THIS MAP IS COMPILED FROM OFFICIAL RECORDS, INCLUDING PLATS, SURVEYS, RECORDED DEEDS, AND CONTRACTS, AND ONLY CONTAINS INFORMATION REQUIRED FOR COUNTY PURPOSES. SEE THE RECORDED DOCUMENTS FOR MORE DETAILED LEGAL INFORMATION. THIS MAP WAS CREATED AND PRINTED BY THE FRANKLIN COUNTY GIS DEPARTMENT. CONTACT GIS@CO.FRANKLIN.IA.US OR 641.456.6045 FOR UPDATED MAPS.

OAKLAND TWP

PRINT DATE: 3/24/2021

ROSS TWP

MARION TWP

INGHAM TWP

REEVE TWP

FRANKLIN COUNTY, IOWA

DRAINAGE DISTRICTS

MOTT TOWNSHIP T92N ~ R20W

NORTH

0 0.5 1 Mile

0 2,500 5,000 Feet

Legend

- Drainage Tiles
- Political Township Line
- Section Line
- Corporate Limits
- Railroad
- Water
- Divided Highway
- Paved Road
- Level A Road (Gravel)
- Level B Road (Gravel)
- Level B Road (Earth)
- Level C Road (No Public Access)

Overview Map of Location

Red box depicts area shown in detail.

THIS MAP DOES NOT REPRESENT A SURVEY. NO LIABILITY IS ASSUMED FOR THE ACCURACY OF THE DATA DELINEATED HEREIN, EITHER EXPRESSED OR IMPLIED BY FRANKLIN COUNTY OR ITS EMPLOYEES. THIS MAP IS COMPILED FROM OFFICIAL RECORDS, INCLUDING PLATS, SURVEYS, RECORDED DEEDS, AND CONTRACTS, AND ONLY CONTAINS INFORMATION REQUIRED FOR COUNTY PURPOSES. SEE THE RECORDED DOCUMENTS FOR MORE DETAILED LEGAL INFORMATION. THIS MAP WAS CREATED AND PRINTED BY THE FRANKLIN COUNTY GIS DEPARTMENT. CONTACT GIS@CO.FRANKLIN.IA.US OR 641.456.6045 FOR UPDATED MAPS.

PRINT DATE: 3/24/2021

MORGAN TWP

WEBSTER COUNTY

LEE TWP

HARDIN COUNTY

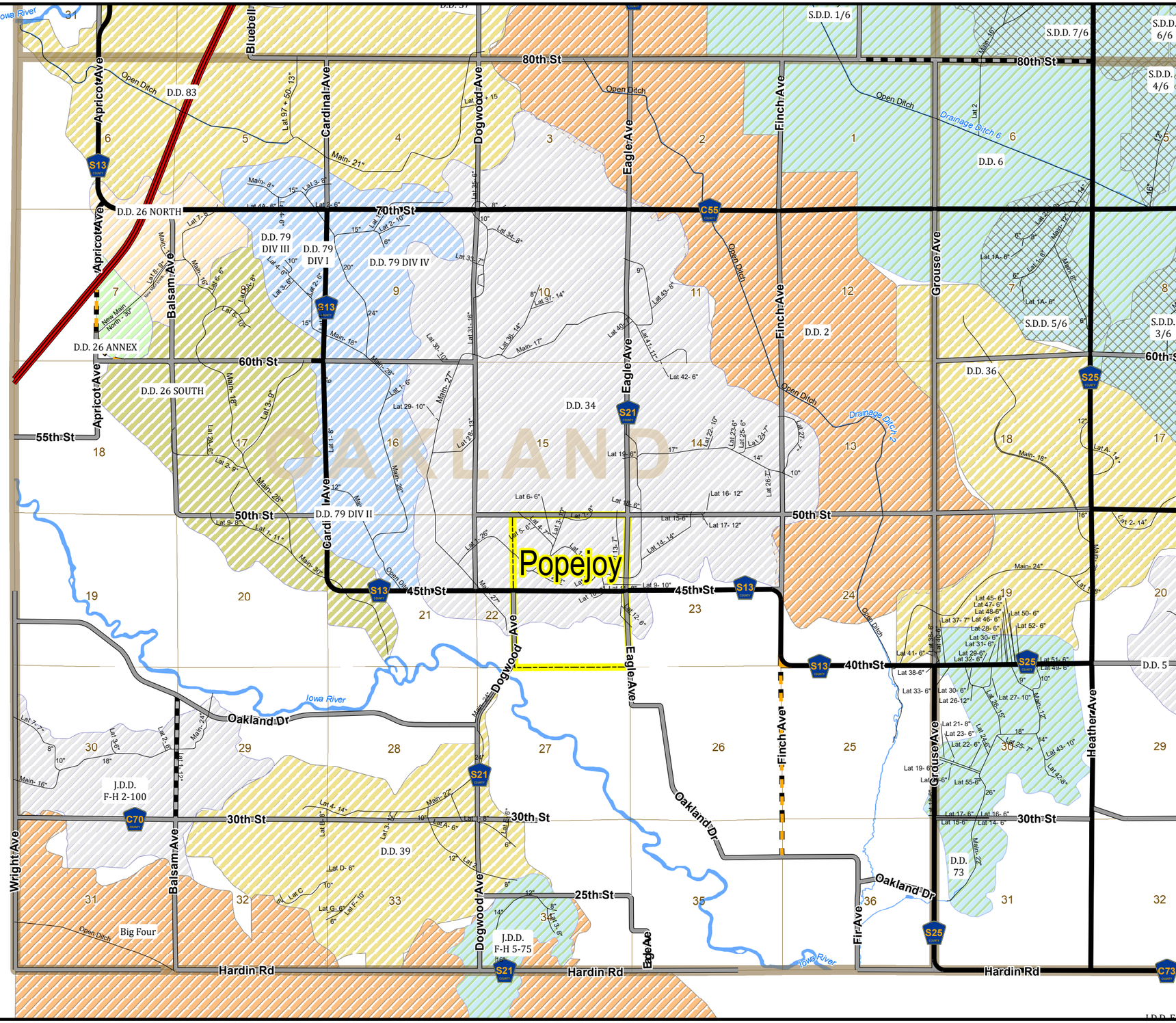

FRANKLIN COUNTY, IOWA
DRAINAGE DISTRICTS

OAKLAND TOWNSHIP T90N ~ R22W

NORTH

0 0.5 1 Mile

0 2,500 5,000 Feet

Legend

- Drainage Tiles
- Political Township Line
- Section Line
- Corporate Limits
- Railroad
- Water
- Divided Highway
- Paved Road
- Level A Road (Gravel)
- Level B Road (Gravel)
- Level B Road (Earth)
- Level C Road (No Public Access)

Overview Map of Location

Red box depicts area shown in detail.

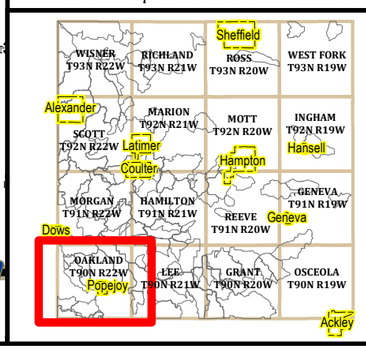

THIS MAP DOES NOT REPRESENT A SURVEY. NO LIABILITY IS ASSUMED FOR THE ACCURACY OF THE DATA DELINEATED HEREIN, EITHER EXPRESSED OR IMPLIED BY FRANKLIN COUNTY OR ITS EMPLOYEES. THIS MAP IS COMPILED FROM OFFICIAL RECORDS, INCLUDING PLATS, SURVEYS, RECORDED DEEDS, AND CONTRACTS, AND ONLY CONTAINS INFORMATION REQUIRED FOR COUNTY PURPOSES. SEE THE RECORDED DOCUMENTS FOR MORE DETAILED LEGAL INFORMATION. THIS MAP WAS CREATED AND PRINTED BY THE FRANKLIN COUNTY GIS DEPARTMENT. CONTACT GIS@CO.FRANKLIN.IA.US OR 641.456.6045 FOR UPDATED MAPS.

PRINT DATE: 3/24/2021

GENEVA TWP

GRANT TWP

BUTLER COUNTY

HARDIN COUNTY

FRANKLIN COUNTY, IOWA
DRAINAGE DISTRICTS

OSCEOLA TOWNSHIP T90N ~ R19W

NORTH

0 0.5 1 Mile

0 2,500 5,000 Feet

Legend

- Drainage Tiles
- Political Township Line
- Section Line
- Corporate Limits
- Railroad
- Water
- Divided Highway
- Paved Road
- Level A Road (Gravel)
- Level B Road (Gravel)
- Level B Road (Earth)
- Level C Road (No Public Access)

Overview Map of Location

Red box depicts area shown in detail.

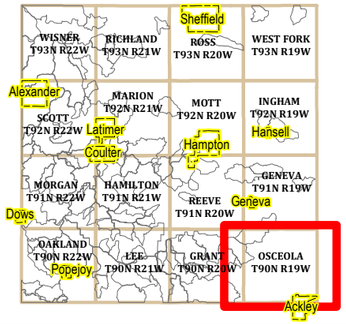

THIS MAP DOES NOT REPRESENT A SURVEY. NO LIABILITY IS ASSUMED FOR THE ACCURACY OF THE DATA DELINEATED HEREIN, EITHER EXPRESSED OR IMPLIED BY FRANKLIN COUNTY OR ITS EMPLOYEES. THIS MAP IS COMPILED FROM OFFICIAL RECORDS, INCLUDING PLATS, SURVEYS, RECORDED DEEDS, AND CONTRACTS, AND ONLY CONTAINS INFORMATION REQUIRED FOR COUNTY PURPOSES. SEE THE RECORDED DOCUMENTS FOR MORE DETAILED LEGAL INFORMATION. THIS MAP WAS CREATED AND PRINTED BY THE FRANKLIN COUNTY GIS DEPARTMENT. CONTACT GIS@CO.FRANKLIN.IA.US OR 641.456.6045 FOR UPDATED MAPS.

PRINT DATE: 3/24/2021

MOTT TWP

HAMILTON TWP

GENEVA TWP

GRANT COUNTY

FRANKLIN COUNTY, IOWA

DRAINAGE DISTRICTS

REEVE TOWNSHIP T91N ~ R20W

NORTH

0 0.5 1 Mile

0 2,500 5,000 Feet

Legend

- Drainage Tiles
- Political Township Line
- Section Line
- Corporate Limits
- Railroad
- Water
- Divided Highway
- Paved Road
- Level A Road (Gravel)
- Level B Road (Gravel)
- Level B Road (Earth)
- Level C Road (No Public Access)

Overview Map of Location

Red box depicts area shown in detail.

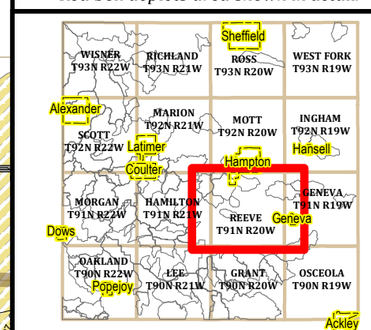

THIS MAP DOES NOT REPRESENT A SURVEY. NO LIABILITY IS ASSUMED FOR THE ACCURACY OF THE DATA DELINEATED HEREIN, EITHER EXPRESSED OR IMPLIED BY FRANKLIN COUNTY OR ITS EMPLOYEES. THIS MAP IS COMPILED FROM OFFICIAL RECORDS, INCLUDING PLATS, SURVEYS, RECORDED DEEDS, AND CONTRACTS, AND ONLY CONTAINS INFORMATION REQUIRED FOR COUNTY PURPOSES. SEE THE RECORDED DOCUMENTS FOR MORE DETAILED LEGAL INFORMATION. THIS MAP WAS CREATED AND PRINTED BY THE FRANKLIN COUNTY GIS DEPARTMENT. CONTACT GIS@CO.FRANKLIN.IA.US OR 641.456.6045 FOR UPDATED MAPS.

PRINT DATE: 3/24/2021

CERRO GORDO COUNTY

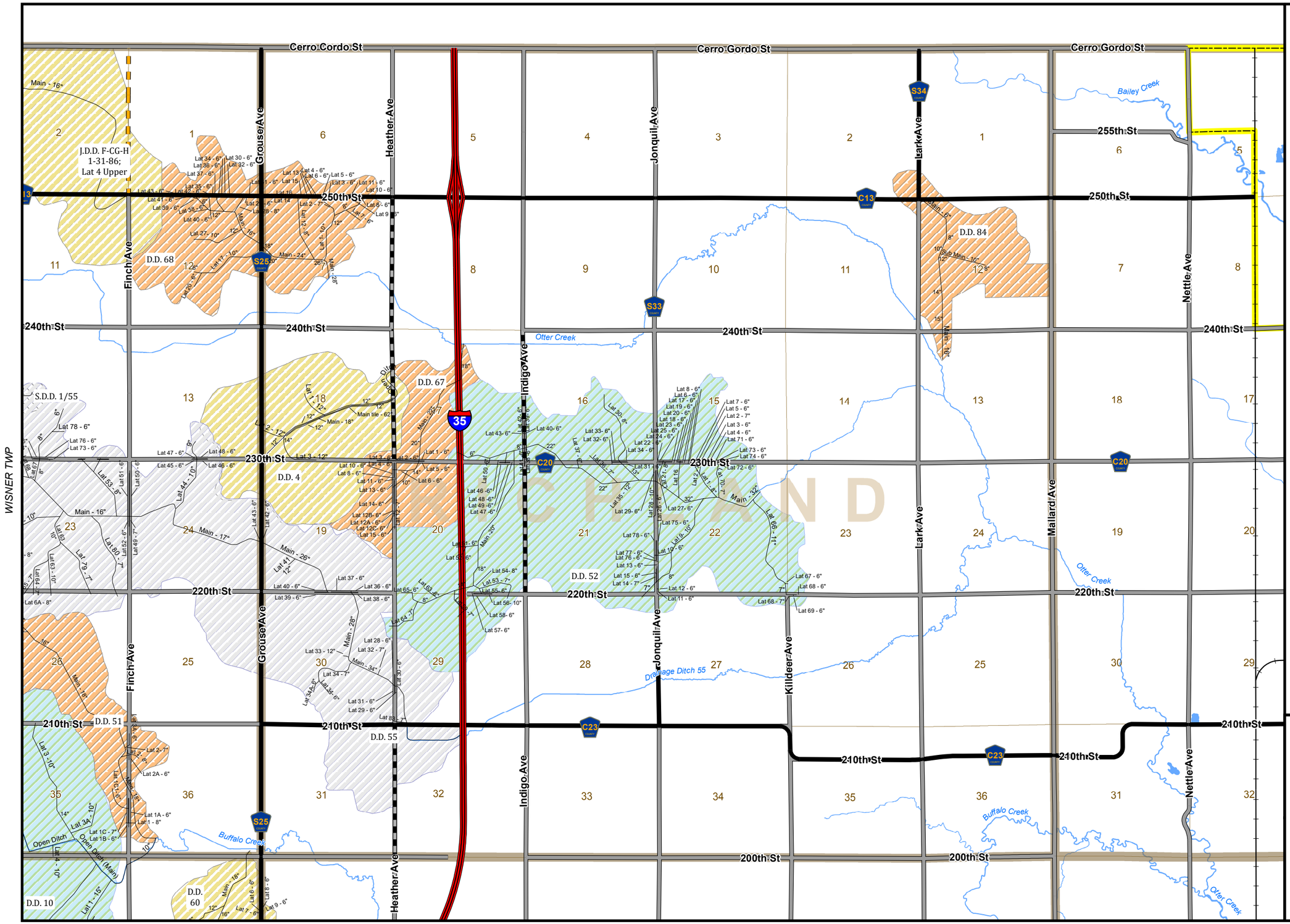

FRANKLIN COUNTY, IOWA

DRAINAGE DISTRICTS

RICHLAND TOWNSHIP T93N ~ R21W

NORTH

0 0.5 1 Mile

0 2,500 5,000 Feet

Legend

- Drainage Tiles
- Political Township Line
- Section Line
- Corporate Limits
- Railroad
- Water
- Divided Highway
- Paved Road
- Level A Road (Gravel)
- Level B Road (Gravel)
- Level B Road (Earth)
- Level C Road (No Public Access)

Overview Map of Location

Red box depicts area shown in detail.

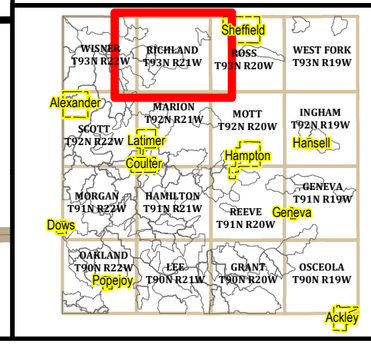

THIS MAP DOES NOT REPRESENT A SURVEY. NO LIABILITY IS ASSUMED FOR THE ACCURACY OF THE DATA DELINEATED HEREIN, EITHER EXPRESSED OR IMPLIED BY FRANKLIN COUNTY OR ITS EMPLOYEES. THIS MAP IS COMPILED FROM OFFICIAL RECORDS, INCLUDING PLATS, SURVEYS, RECORDED DEEDS, AND CONTRACTS, AND ONLY CONTAINS INFORMATION REQUIRED FOR COUNTY PURPOSES. SEE THE RECORDED DOCUMENTS FOR MORE DETAILED LEGAL INFORMATION. THIS MAP WAS CREATED AND PRINTED BY THE FRANKLIN COUNTY GIS DEPARTMENT. CONTACT GIS@CO.FRANKLIN.IA.US OR 641.456.6045 FOR UPDATED MAPS.

PRINT DATE: 3/24/2021

CERRO GORDO COUNTY

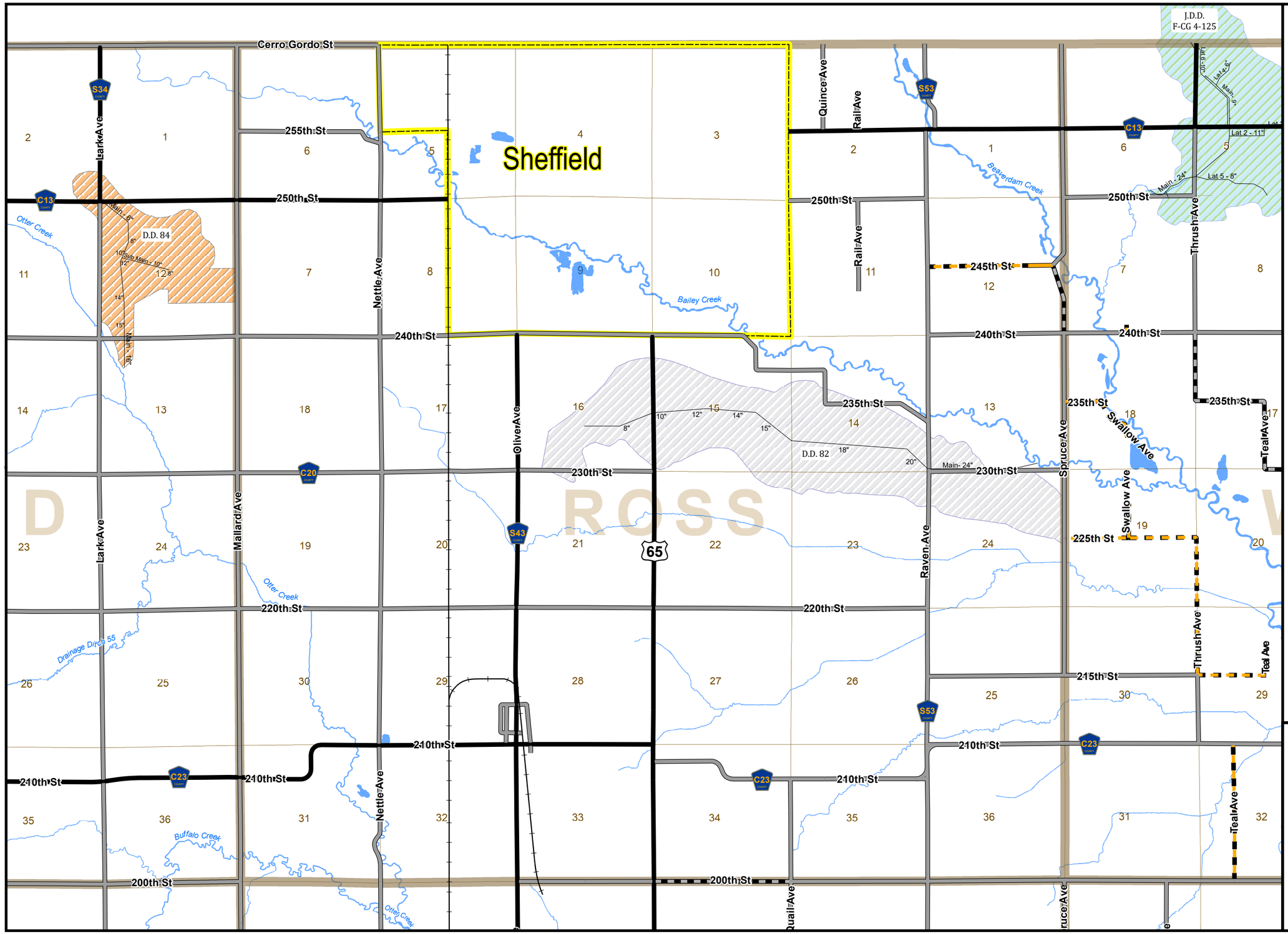

FRANKLIN COUNTY, IOWA

DRAINAGE DISTRICTS

ROSS TOWNSHIP T93N ~ R20W

NORTH

0 0.5 1 Mile

0 2,500 5,000 Feet

Legend

- Drainage Tiles
- Political Township Line
- Section Line
- Corporate Limits
- Railroad
- Water
- Divided Highway
- Paved Road
- Level A Road (Gravel)
- Level B Road (Gravel)
- Level B Road (Earth)
- Level C Road (No Public Access)

Overview Map of Location

Red box depicts area shown in detail.

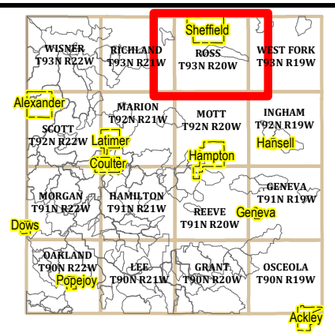

THIS MAP DOES NOT REPRESENT A SURVEY. NO LIABILITY IS ASSUMED FOR THE ACCURACY OF THE DATA DELINEATED HEREIN, EITHER EXPRESSED OR IMPLIED BY FRANKLIN COUNTY OR ITS EMPLOYEES. THIS MAP IS COMPILED FROM OFFICIAL RECORDS, INCLUDING PLATS, SURVEYS, RECORDED DEEDS, AND CONTRACTS, AND ONLY CONTAINS INFORMATION REQUIRED FOR COUNTY PURPOSES. SEE THE RECORDED DOCUMENTS FOR MORE DETAILED LEGAL INFORMATION. THIS MAP WAS CREATED AND PRINTED BY THE FRANKLIN COUNTY GIS DEPARTMENT. CONTACT GIS@CO.FRANKLIN.IA.US OR 641.456.6045 FOR UPDATED MAPS.

PRINT DATE: 3/24/2021

WISNER TWP

WEBSTER COUNTY

MARION TWP

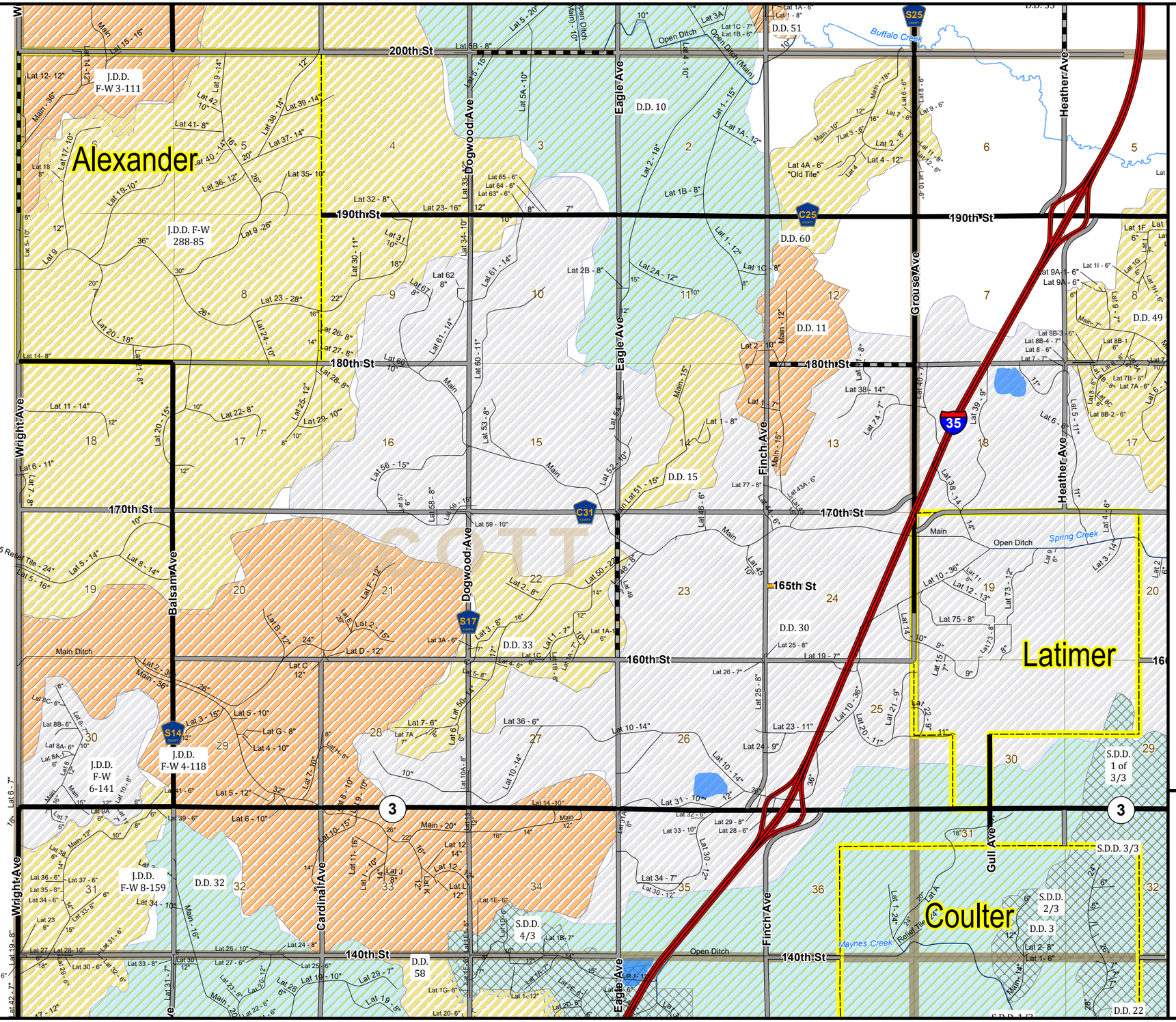
Alexander
Latimer
Coulter
SCOTT
200th St
190th St
180th St
170th St
165th St
160th St
140th St
Wright Ave
Balsam Ave
Dogwood Ave
Eagle Ave
Grouse Ave
Heather Ave
Finch Ave
Cardinal Ave
Gull Ave
Buffalo Creek
Spring Creek
Maynes Creek
Open Ditch
Main Ditch
J.D.D. F-W 3-111
J.D.D. F-W 288-85
J.D.D. F-W 4-118
J.D.D. F-W 6-141
J.D.D. F-W 8-159
D.D. 10
D.D. 11
D.D. 15
D.D. 30
D.D. 32
D.D. 33
D.D. 49
D.D. 51
D.D. 58
D.D. 60
S.D.D. 1 of 3/3
S.D.D. 3/3
S.D.D. 2/3
S.D.D. 4/3
D.D. 3
D.D. 22
Lat 4A - 6" "Old Tile"
Lat 5 Relief Tile - 24"
Lat 5 Relief Tile - 16"
Lat 4 - 12"
Lat 2 - 8"
Lat 1 - 15"
Lat 1A - 12"
Lat 1B - 8"
Lat 2A - 12"
Lat 2B - 8"
Lat 1C - 8"
Lat 1 - 12"
Lat 2 - 18"
Lat 2 - 10"
Lat 38 - 14"
Lat 39 - 9"
Lat 38 - 14"
Lat 75 - 8"
Lat 10 - 36"
Lat 12 - 13"
Lat 73 - 12"
Lat 23 - 11"
Lat 24 - 9"
Lat 10 -14"
Lat 36 - 6"
Lat 31 - 10"
Lat 34 - 7"
Lat 30 - 12"
Lat 29 - 8"
Lat 28 - 6"
Lat 33 - 10"
Lat 32 - 6"
Lat 25 - 8"
Lat 19 - 7"
Lat 26 - 7"
Lat 14 - 10"
Lat 10 - 14"
Lat 10 - 36"
Lat 21 - 9"
Lat 20 - 11"
Lat 22 - 6"
Lat 15 - 7"
Lat 14 - 10"
Lat 73 - 8"
Lat 9 - 6"
Lat 3 - 14"
Lat 4 - 6"
Lat 2 - 6"
Lat 11 - 6"
Lat 12 - 6"
Lat 8 - 6"
Lat 7 - 6"
Lat 6 - 6"
Lat 9 - 6"
Lat 11 - 6"
Lat 10 - 6"
Lat 9A - 6"
Lat 9A - 1 - 6"
Lat 8B-3 - 6"
Lat 8B-4 - 7"
Lat 8 - 6"
Lat 7 - 7"
Lat 8B-1 6"
Lat 7B - 6"
Lat 7A - 6"
Lat 8B-2 - 6"
Lat 1F 6"
Lat 1I - 6"
Lat 6 - 6"
Lat 5 - 11"
Lat 4 - 6"
Lat 3 - 14"
Lat 2 - 6"
Lat 1 - 6"
Lat 2 - 8"
Lat 38 - 14"
Lat 38 - 14"
Lat 40 - 7"
Lat 74 - 7"
Lat 1 - 8"
Lat 1 - 7"
Lat 2 - 10"
Lat 38 - 14"
Lat 77 - 8"
Lat 43A - 6"
Lat 45 - 10"
Lat 25 - 8"
Lat 26 - 7"
Lat 19 - 7

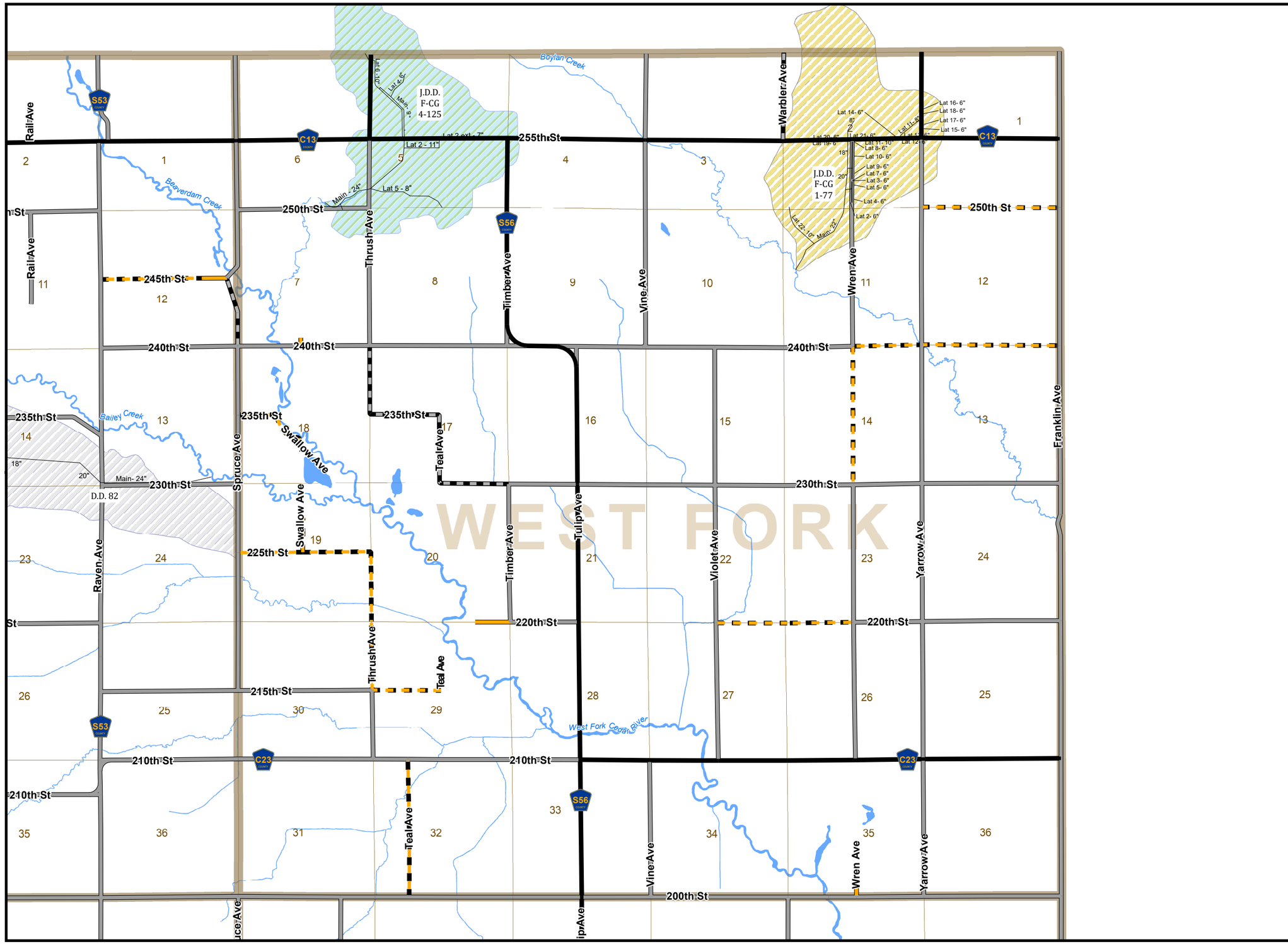

FRANKLIN COUNTY, IOWA
DRAINAGE DISTRICTS

WEST FORK TOWNSHIP T93N~R19W

NORTH

0 0.5 1 Mile
0 2,500 5,000 Feet

Legend

- Drainage Tiles
- Political Township Line
- Section Line
- Corporate Limits
- Railroad
- Water
- Divided Highway
- Paved Road
- Level A Road (Gravel)
- Level B Road (Gravel)
- Level B Road (Earth)
- Level C Road (No Public Access)

Overview Map of Location
Red box depicts area shown in detail.

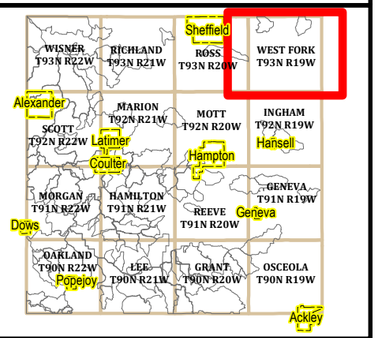

THIS MAP DOES NOT REPRESENT A SURVEY. NO LIABILITY IS ASSUMED FOR THE ACCURACY OF THE DATA DELINEATED HEREIN, EITHER EXPRESSED OR IMPLIED BY FRANKLIN COUNTY OR ITS EMPLOYEES. THIS MAP IS COMPILED FROM OFFICIAL RECORDS, INCLUDING PLATS, SURVEYS, RECORDED DEEDS, AND CONTRACTS, AND ONLY CONTAINS INFORMATION REQUIRED FOR COUNTY PURPOSES. SEE THE RECORDED DOCUMENTS FOR MORE DETAILED LEGAL INFORMATION. THIS MAP WAS CREATED AND PRINTED BY THE FRANKLIN COUNTY GIS DEPARTMENT. CONTACT GIS@CO.FRANKLIN.IA.US OR 641.456.6045 FOR UPDATED MAPS.

PRINT DATE: 3/24/2021

CERRO GORDO COUNTY

WEBSTER COUNTY

RICHLAND TWP

SCOTT TWP

FRANKLIN COUNTY, IOWA

DRAINAGE DISTRICTS

WISNER TOWNSHIP T93N ~ R22W

NORTH

0 0.5 1 Mile

0 2,500 5,000 Feet

Legend

- Drainage Tiles
- Political Township Line
- Section Line
- Corporate Limits
- Railroad
- Water
- Divided Highway
- Paved Road
- Level A Road (Gravel)
- Level B Road (Gravel)
- Level B Road (Earth)
- Level C Road (No Public Access)

Overview Map of Location

Red box depicts area shown in detail.

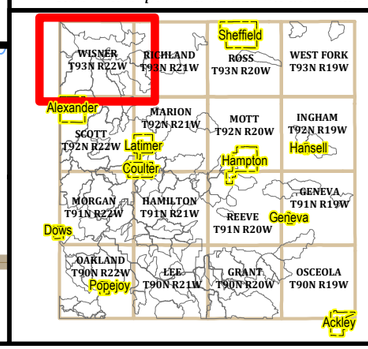

THIS MAP DOES NOT REPRESENT A SURVEY. NO LIABILITY IS ASSUMED FOR THE ACCURACY OF THE DATA DELINEATED HEREIN, EITHER EXPRESSED OR IMPLIED BY FRANKLIN COUNTY OR ITS EMPLOYEES. THIS MAP IS COMPILED FROM OFFICIAL RECORDS, INCLUDING PLATS, SURVEYS, RECORDED DEEDS, AND CONTRACTS, AND ONLY CONTAINS INFORMATION REQUIRED FOR COUNTY PURPOSES. SEE THE RECORDED DOCUMENTS FOR MORE DETAILED LEGAL INFORMATION. THIS MAP WAS CREATED AND PRINTED BY THE FRANKLIN COUNTY GIS DEPARTMENT. CONTACT GIS@CO.FRANKLIN.IA.US OR 641.456.6045 FOR UPDATED MAPS.

PRINT DATE: 3/24/2021

MORGAN/HAMILTON TWP

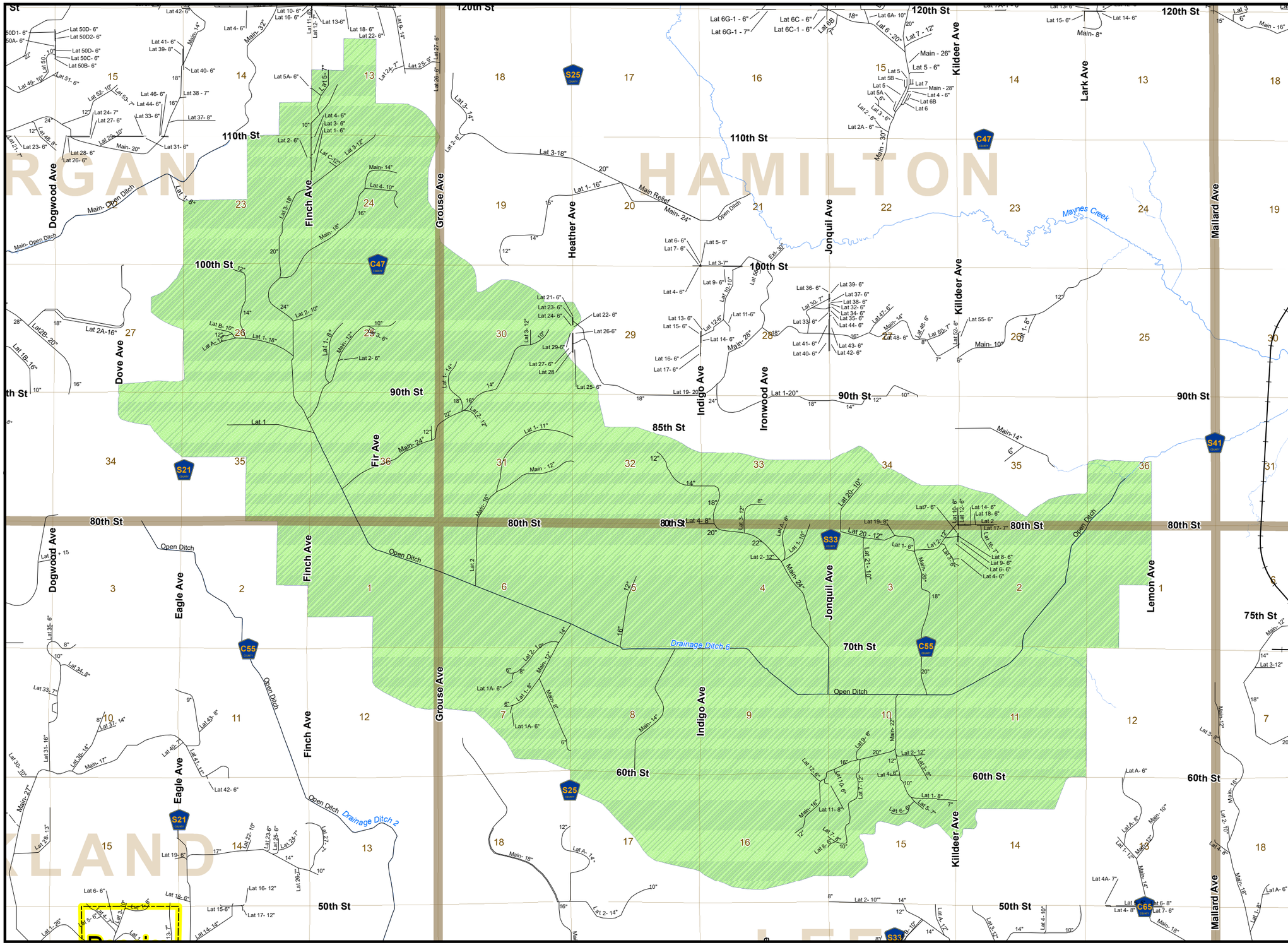

OAKLAND/MORGAN TWP

GRANT/REEVE TWP

OAKLAND/LEE TWP

FRANKLIN COUNTY, IOWA

DRAINAGE DISTRICTS

D.D.6

NORTH

0 0.5 1 Mile

0 2,500 5,000 Feet

Legend

- D. D. 6
- DrainageTiles
- Political Township Line
- Section Line
- Corporate Limits
- Railroad
- Water
- Divided Highway
- Paved Road
- Level A Road (Gravel)
- Level B Road (Gravel)
- Level B Road (Earth)
- Level C Road (No Public Access)

Overview Map of Location

Red box depicts area shown in detail.

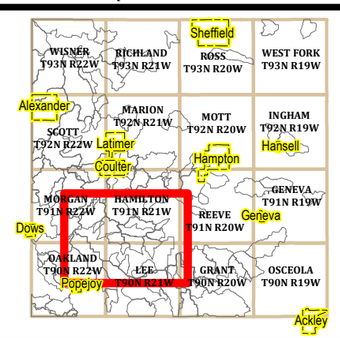

THIS MAP DOES NOT REPRESENT A SURVEY. NO LIABILITY IS ASSUMED FOR THE ACCURACY OF THE DATA DELINEATED HEREIN, EITHER EXPRESSED OR IMPLIED BY FRANKLIN COUNTY OR ITS EMPLOYEES. THIS MAP IS COMPILED FROM OFFICIAL RECORDS, INCLUDING PLATS, SURVEYS, RECORDED DEEDS, AND CONTRACTS, AND ONLY CONTAINS INFORMATION REQUIRED FOR COUNTY PURPOSES. SEE THE RECORDED DOCUMENTS FOR MORE DETAILED LEGAL INFORMATION. THIS MAP WAS CREATED AND PRINTED BY THE FRANKLIN COUNTY GIS DEPARTMENT. CONTACT GIS@CO.FRANKLIN.IA.US OR 641.456.6045 FOR UPDATED MAPS.

PRINT DATE: 3/24/2021

WISNER TWP

WISNER/SCOTT TWP

RICHLAND/MARION TWP

SCOTT TWP

FRANKLIN COUNTY, IOWA
DRAINAGE DISTRICTS

D.D. 10

NORTH

0 0.5 1 Mile

0 2,500 5,000 Feet

Legend

- D. D. 10
- DrainageTiles
- Political Township Line
- Section Line
- Corporate Limits
- Railroad
- Water
- Divided Highway
- Paved Road
- Level A Road (Gravel)
- Level B Road (Gravel)
- Level B Road (Earth)
- Level C Road (No Public Access)

Overview Map of Location

Red box depicts area shown in detail.

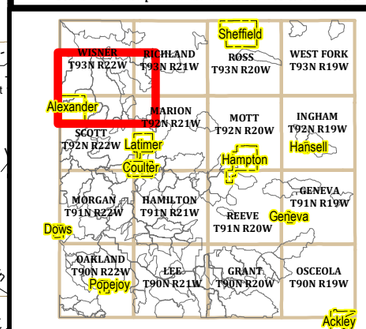

THIS MAP DOES NOT REPRESENT A SURVEY. NO LIABILITY IS ASSUMED FOR THE ACCURACY OF THE DATA DELINEATED HEREIN, EITHER EXPRESSED OR IMPLIED BY FRANKLIN COUNTY OR ITS EMPLOYEES. THIS MAP IS COMPILED FROM OFFICIAL RECORDS, INCLUDING PLATS, SURVEYS, RECORDED DEEDS, AND CONTRACTS, AND ONLY CONTAINS INFORMATION REQUIRED FOR COUNTY PURPOSES. SEE THE RECORDED DOCUMENTS FOR MORE DETAILED LEGAL INFORMATION. THIS MAP WAS CREATED AND PRINTED BY THE FRANKLIN COUNTY GIS DEPARTMENT. CONTACT GIS@CO.FRANKLIN.IA.US OR 641.456.6045 FOR UPDATED MAPS.

PRINT DATE: 3/24/2021

WISNER/RICHLAND TWP

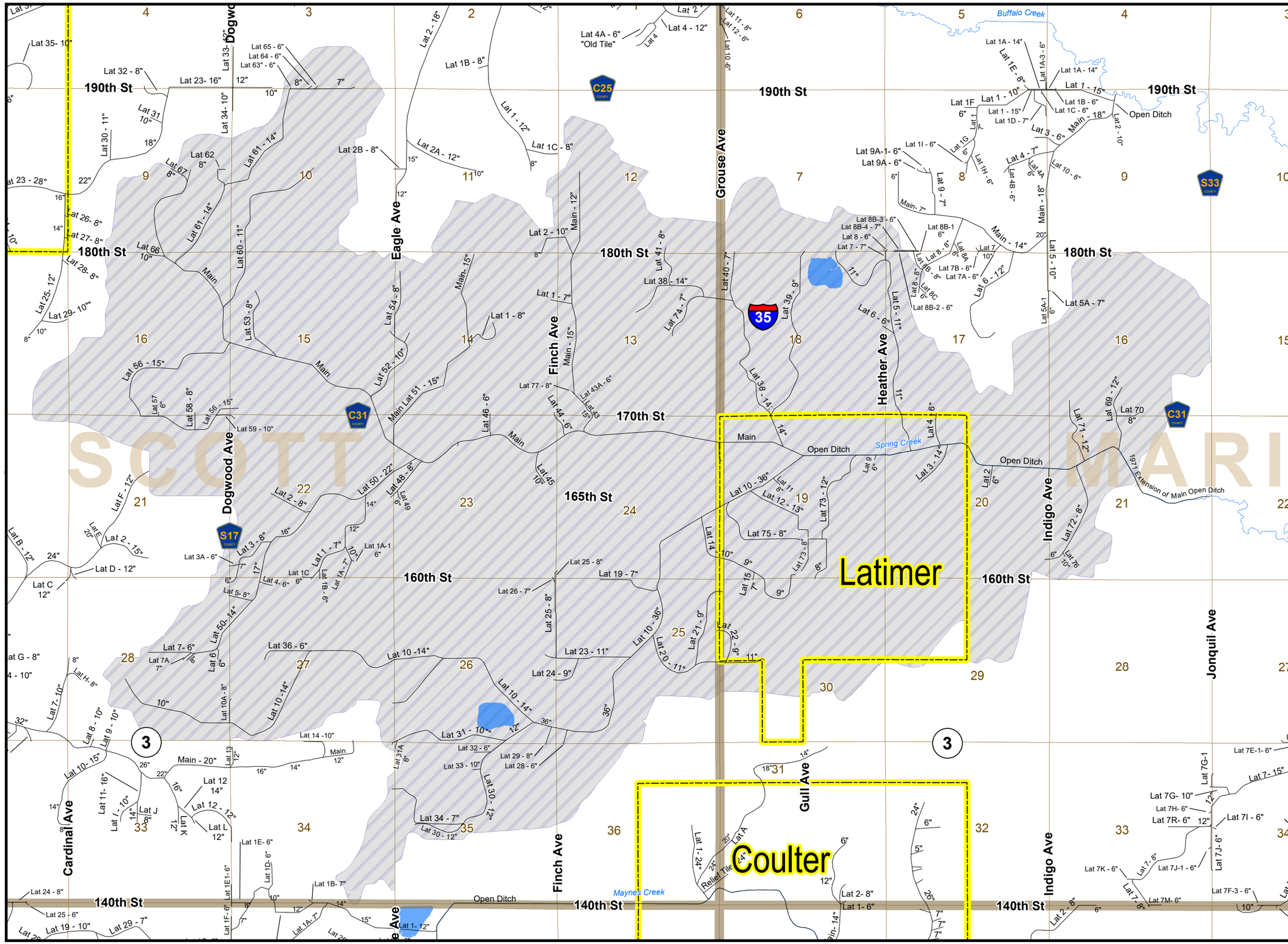

FRANKLIN COUNTY, IOWA

DRAINAGE DISTRICTS

D.D. 30

NORTH

0 0.5 1 Mile

0 2,500 5,000 Feet

Legend

- D.D. 30
- DrainageTiles
- Political Township Line
- Section Line
- Corporate Limits
- Railroad
- Water
- Divided Highway
- Paved Road
- Level A Road (Gravel)
- Level B Road (Gravel)
- Level B Road (Earth)
- Level C Road (No Public Access)

Overview Map of Location

Red box depicts area shown in detail.

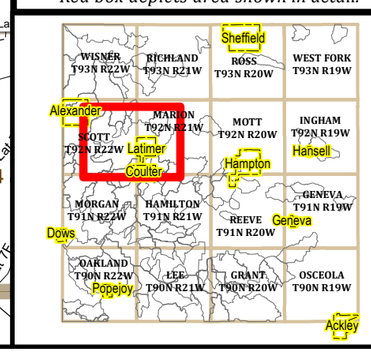

THIS MAP DOES NOT REPRESENT A SURVEY. NO LIABILITY IS ASSUMED FOR THE ACCURACY OF THE DATA DELINEATED HEREIN, EITHER EXPRESSED OR IMPLIED BY FRANKLIN COUNTY OR ITS EMPLOYEES. THIS MAP IS COMPILED FROM OFFICIAL RECORDS, INCLUDING PLATS, SURVEYS, RECORDED DEEDS, AND CONTRACTS, AND ONLY CONTAINS INFORMATION REQUIRED FOR COUNTY PURPOSES. SEE THE RECORDED DOCUMENTS FOR MORE DETAILED LEGAL INFORMATION. THIS MAP WAS CREATED AND PRINTED BY THE FRANKLIN COUNTY GIS DEPARTMENT. CONTACT GIS@CO.FRANKLIN.IA.US OR 641.456.6045 FOR UPDATED MAPS.

PRINT DATE: 3/24/2021

SCOTT/MARION TWP

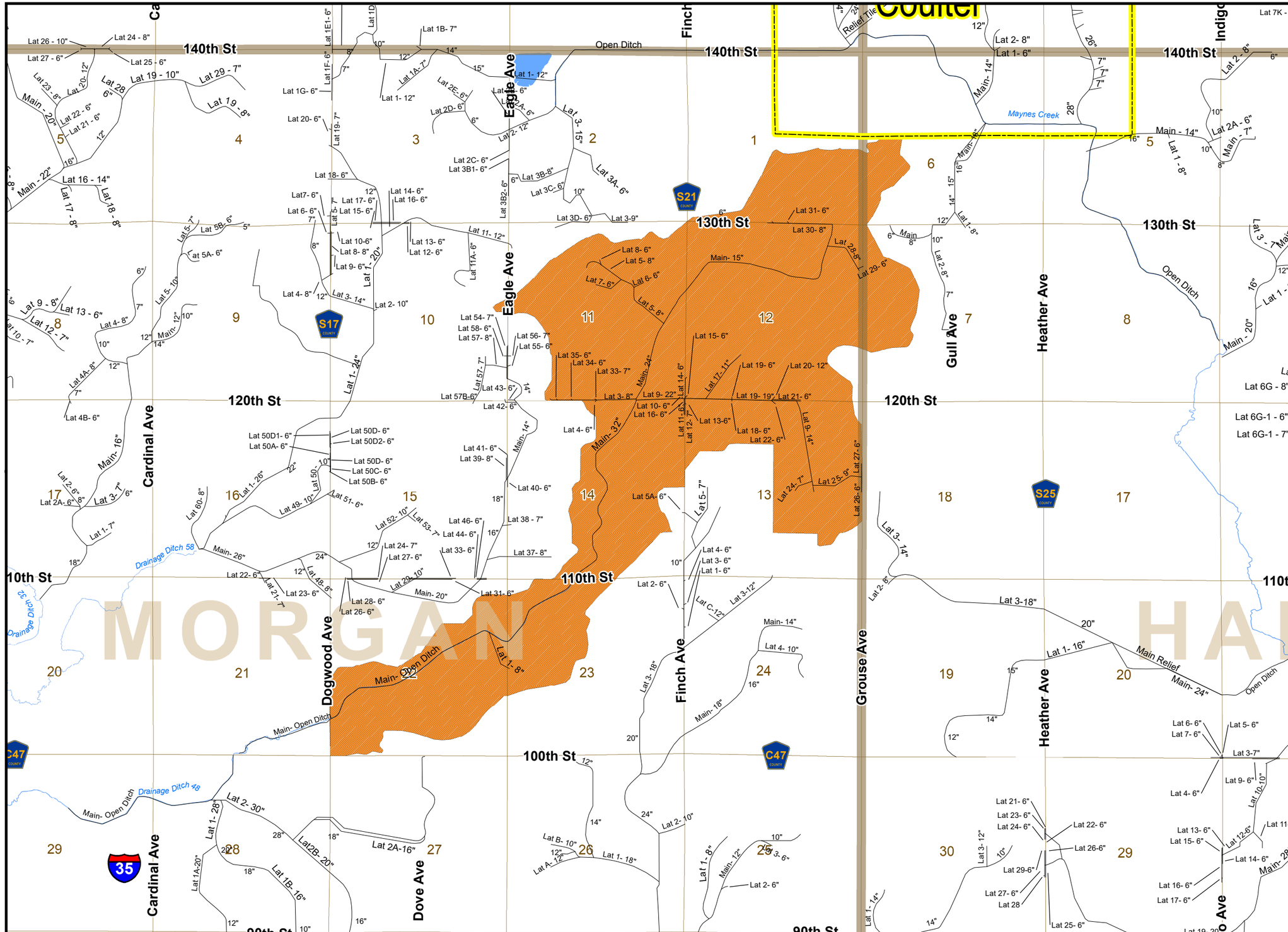

FRANKLIN COUNTY, IOWA

DRAINAGE DISTRICTS

D.D. 48

NORTH

0 2,500 5,000 Feet

Legend

- D. D. 48
- DrainageTiles
- Political Township Line
- Section Line
- Corporate Limits
- Railroad
- Water
- Divided Highway
- Paved Road
- Level A Road (Gravel)
- Level B Road (Gravel)
- Level B Road (Earth)
- Level C Road (No Public Access)

Overview Map of Location

Red box depicts area shown in detail.

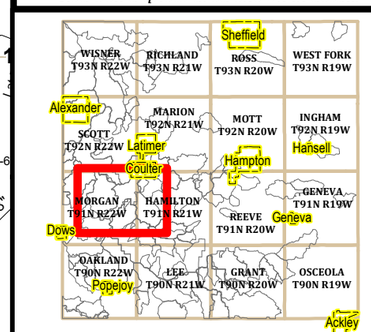

THIS MAP DOES NOT REPRESENT A SURVEY. NO LIABILITY IS ASSUMED FOR THE ACCURACY OF THE DATA DELINEATED HEREIN, EITHER EXPRESSED OR IMPLIED BY FRANKLIN COUNTY OR ITS EMPLOYEES. THIS MAP IS COMPILED FROM OFFICIAL RECORDS, INCLUDING PLATS, SURVEYS, RECORDED DEEDS, AND CONTRACTS, AND ONLY CONTAINS INFORMATION REQUIRED FOR COUNTY PURPOSES. SEE THE RECORDED DOCUMENTS FOR MORE DETAILED LEGAL INFORMATION. THIS MAP WAS CREATED AND PRINTED BY THE FRANKLIN COUNTY GIS DEPARTMENT. CONTACT GIS@CO.FRANKLIN.IA.US OR 641.456.6045 FOR UPDATED MAPS.

PRINT DATE: 3/24/2021