






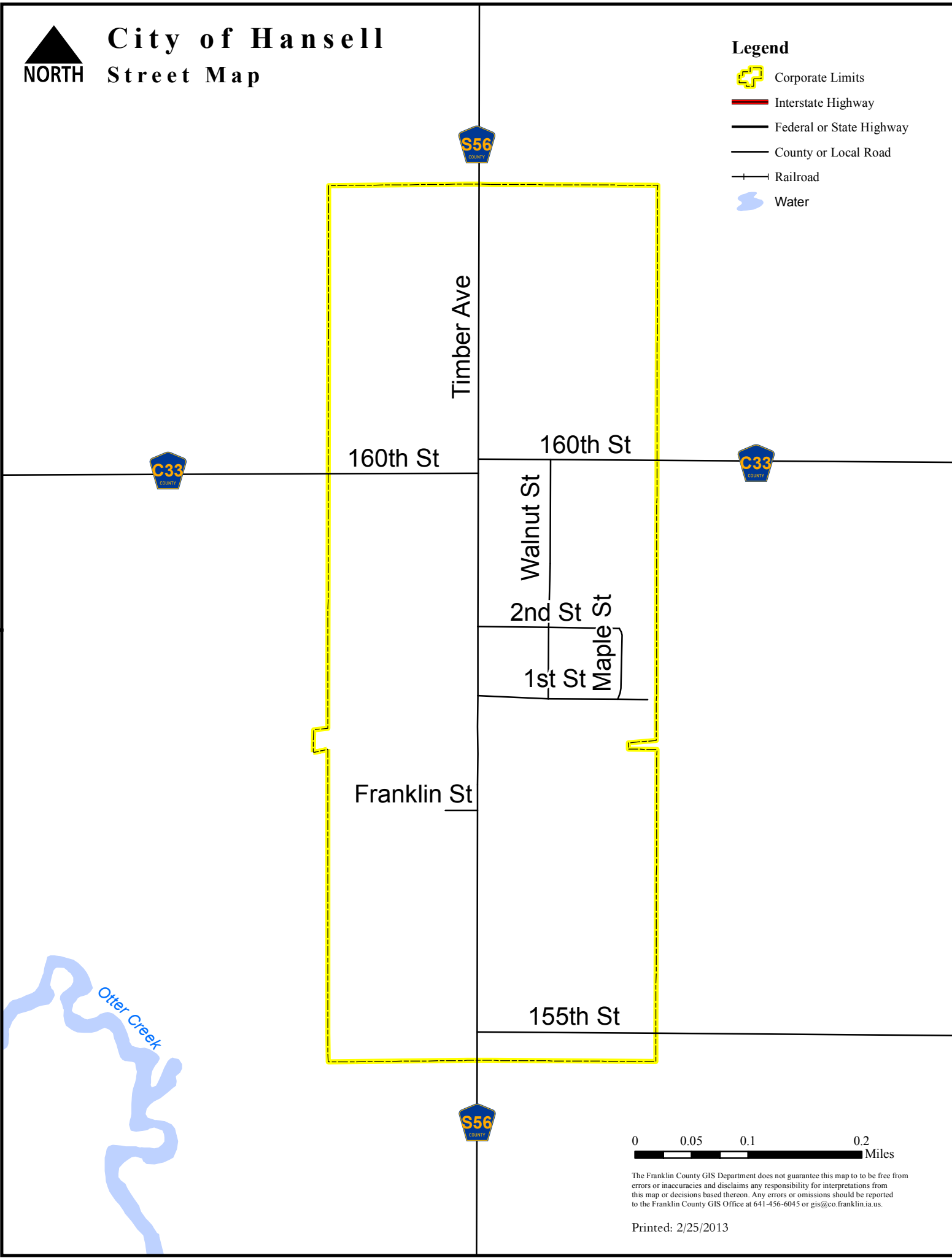




City of Hansell Street Map

Legend

-  Corporate Limits
-  Interstate Highway
-  Federal or State Highway
-  County or Local Road
-  Railroad
-  Water



The Franklin County GIS Department does not guarantee this map to be free from errors or inaccuracies and disclaims any responsibility for interpretations from this map or decisions based thereon. Any errors or omissions should be reported to the Franklin County GIS Office at 641-456-6045 or gis@co.franklin.ia.us.

Printed: 2/25/2013