
















- Zone Type**
-  Aquifer Overlay District
  -  C-1
  -  Planned District
  -  R-R
  -  R-A-P
  -  R-1
  -  County/AG
  -  R-2
  -  M
  -  CBD
  -  C-O
  -  S-U
  -  C
  -  R-3
  -  City Limit

