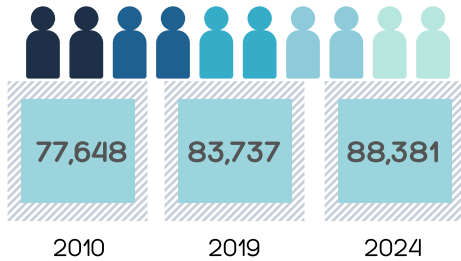
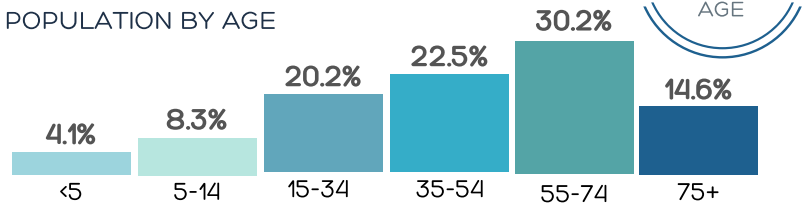


# LARGO DEMOGRAPHICS

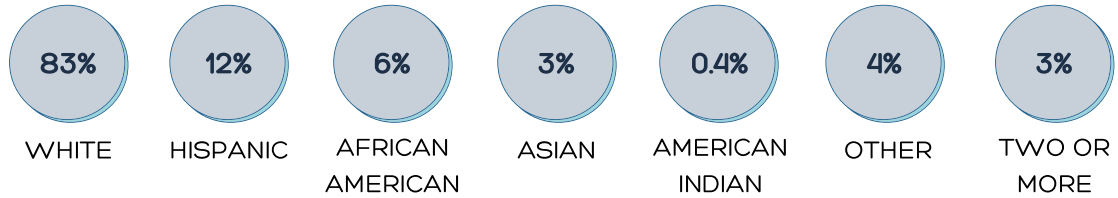
## POPULATION



### POPULATION BY AGE



Source: BEBR 2019, ESRI 2019



## HOUSEHOLDS



2019 > 21,295  
2024 > 21,295

FAMILIES



2019 > 2.07  
2024 > 2.08

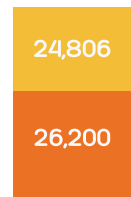
AVERAGE  
HOUSEHOLD SIZE



2019 > 40,596  
2024 > 42,094

HOUSEHOLDS

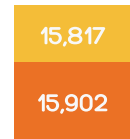
### OWNERS



2019

2024

### RENTERS



### MEDIAN HOME VALUE

\$226,354

### MEDIAN SALE PRICE

\$223,400

Source: ESRI 2019, Zillow 2020

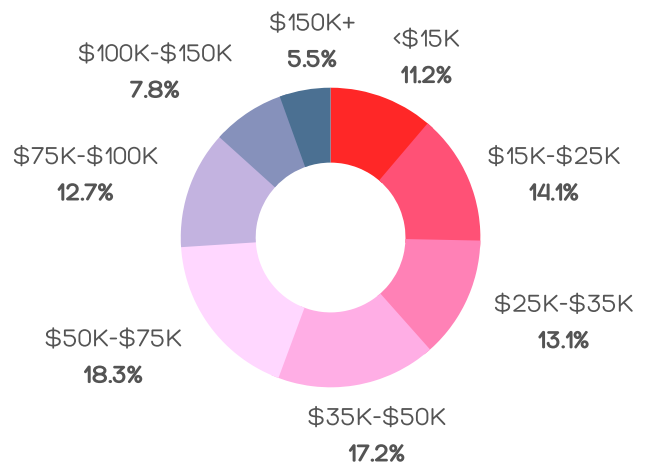
## INCOME

**\$43.9K**

2019 MEDIAN  
HOUSEHOLD INCOME



Source: ESRI 2019



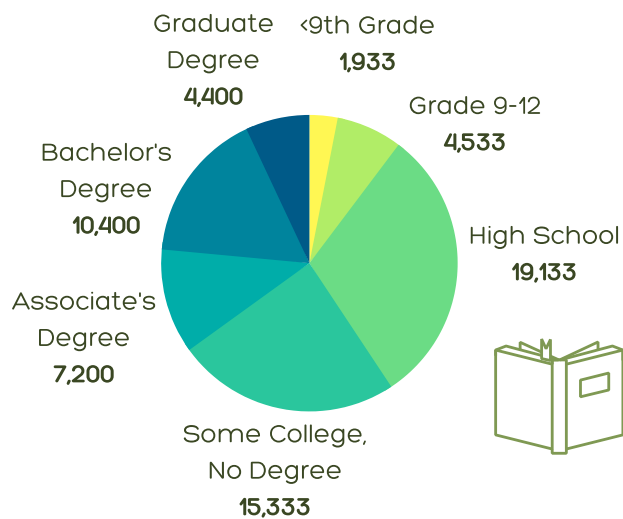
# LARGO DEMOGRAPHICS

## EDUCATION

2017 EST. POPULATION 25+  
BY EDUCATION ATTAINMENT




Source: ESRI 2019




## LARGO EMPLOYMENT BY INDUSTRY

|                               | TOTAL<br>ESTABLISHMENTS | TOTAL<br>EMPLOYEES |
|-------------------------------|-------------------------|--------------------|
| Industries (ALL)              | 3,837                   | 43,958             |
| Agriculture & Mining          | 10                      | 32                 |
| Construction                  | 224                     | 1,627              |
| Manufacturing                 | 140                     | 1,637              |
| Trans./Comm./Public Utilities | 118                     | 1,794              |
| Wholesale Trade               | 111                     | 3,803              |
| Retail                        | 539                     | 6,768              |
| Finance                       | 261                     | 1,999              |
| Service                       | 1,882                   | 23,609             |
| Government                    | 75                      | 2,592              |
| Unclassified Establishments   | 477                     | 97                 |


Sources: ESRI 2019, FL DEO 2019



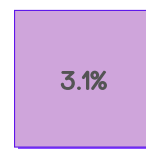
LABOR FORCE



EMPLOYMENT

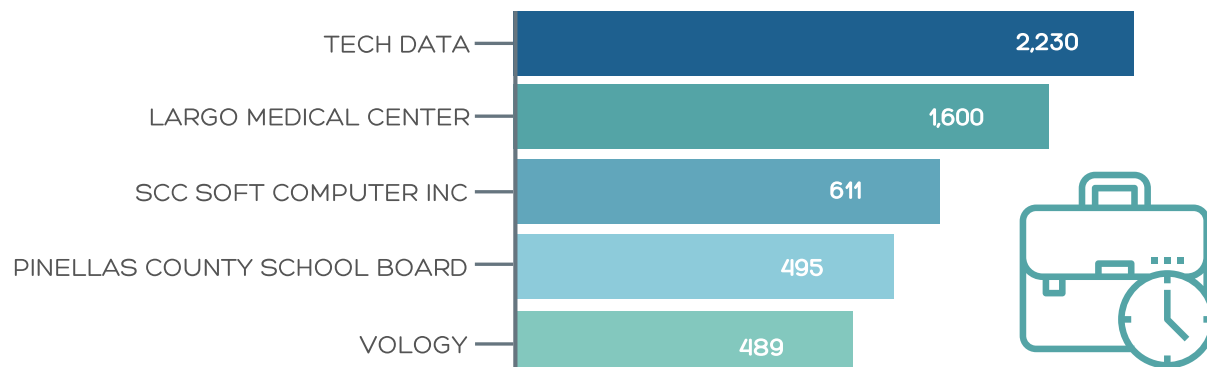


UNEMPLOYMENT



UNEMPLOYMENT  
RATE

## TOP EMPLOYERS



Source: City of Largo 2020