
















Public Facilities Alief Complete Community

-  Complete Community
-  Community Centers
-  Fire Station
-  Police Station
-  School
-  Airports
-  Harris County Hospitals
-  Private Hospitals
-  Other Health Facilities
-  Library
-  Rail Road
-  Metro Rail Stations
-  Metro Rail Line
-  Parks
-  TIRZ

Source: City of Houston GIS Database
Date: June 2019

This map is made available for reference purposes only and should not be substituted for a survey product. The City of Houston will not accept liability of any kind in conjunction with its use.



**PLANNING &
DEVELOPMENT
DEPARTMENT**

