




# Undeveloped Land

## Alief Complete Community

-  Boundary
-  Residential Building Permit
-  Undeveloped Land

Percent of Undeveloped Land: 25%

Source: City of Houston GIS database,  
Date: June 14, 2019

This map is made available for reference purposes only and should not be substituted for a survey product. The City of Houston will not accept liability of any kind in conjunction with its use.



**PLANNING &  
DEVELOPMENT  
DEPARTMENT**

