












Kashmere Gardens: Transportation

-  Boundary
-  METRO Park & Ride
-  METRO Bus Stops
-  METRO Transit Centers
-  METRO Bus Routes
-  METRO Rail Stations
-  METRO Rail Line
-  Airports
-  BikeShare Stations
-  Bikeways
-  Rail Road

Source: City of Houston GIS Database
Date: August 2019

This map is made available for reference purposes only and should not be substituted for a survey product. The City of Houston will not accept liability of any kind in conjunction with its use.



**PLANNING &
DEVELOPMENT
DEPARTMENT**

