







# Schools and Academic Facilities

## Kashmere Gardens Complete Community

### INSTRUCTIONAL TYPE

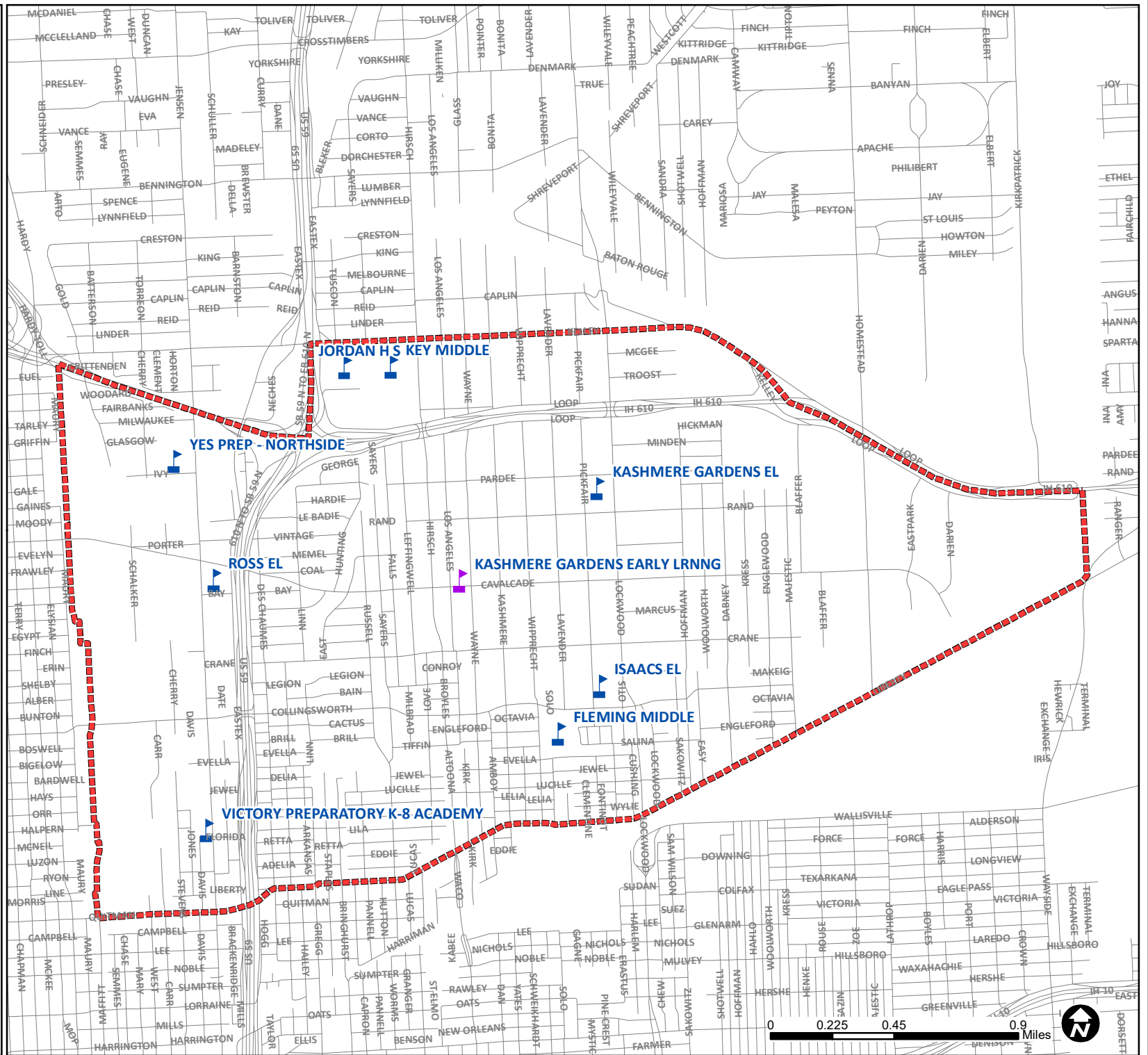
-  Alternative
-  DAEP
-  Regular
-  Nursery or Kindergarten
-  Complete Community
-  Roads

\*DAEP is Disciplinary Alternative Education Program  
 Source: Planning & Development Dept.  
 Date: 9/13/2019

This map is made available for reference purposes only and should not be substituted for a survey product. The City of Houston will not accept liability of any kind in conjunction with its use.



**PLANNING & DEVELOPMENT DEPARTMENT**



# Complete Communities Kashmere Gardens

## Licensed Child Care Operations

### Child Care Operations

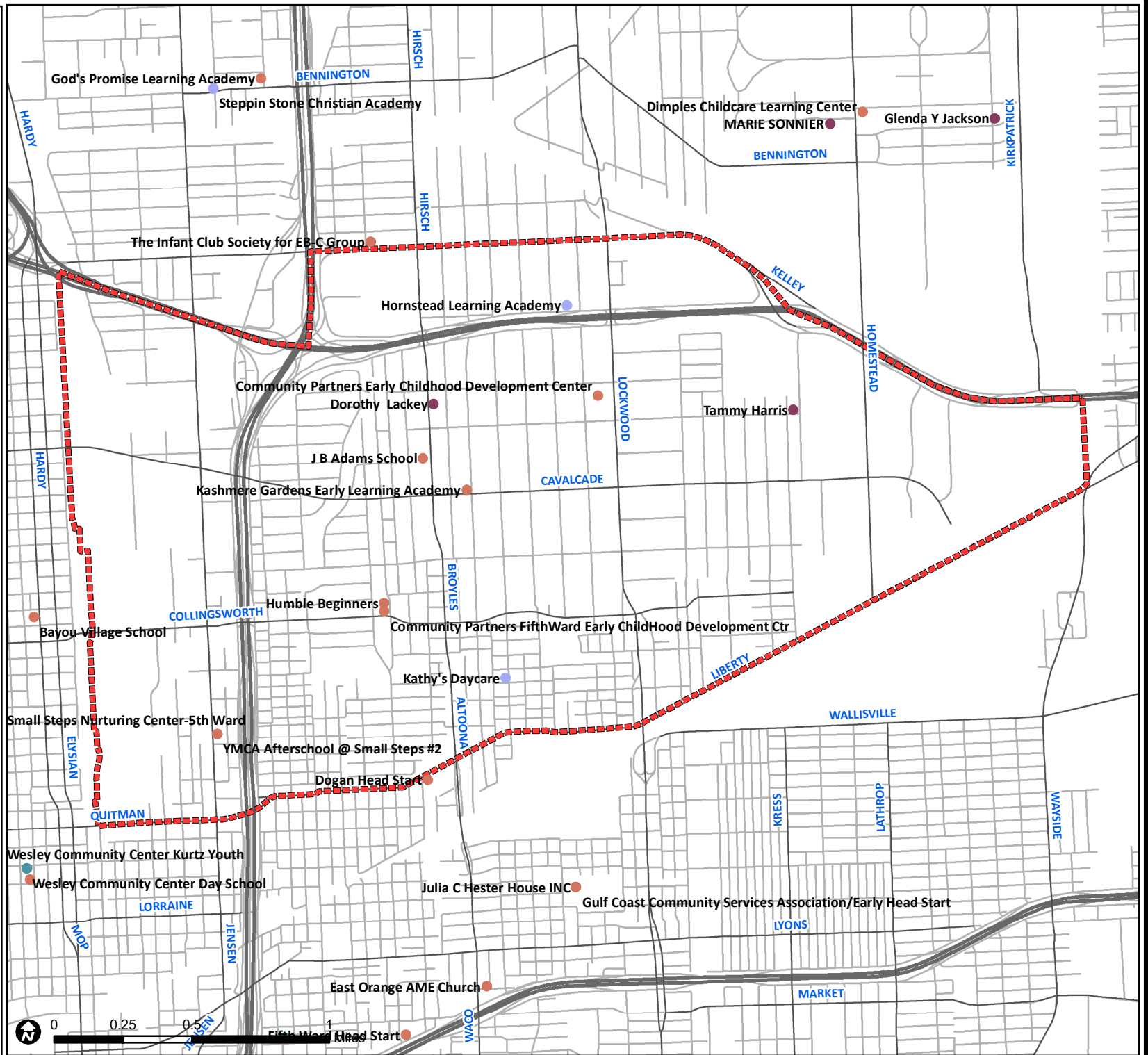
- Licensed Center (LC)
- LC Before/After School Prog.
- LC Child Care Program
- LC School Age Program
- Licensed Child-Care Home
- Registered Child-Care Home
- Small Employer Child Care

Kashmere Gardens

- Major Streets
- Freeways
- Roads

Source: City of Houston GIS Database  
Date: September 2019





This map is made available for reference purposes only and should not be substituted for a survey product. The City of Houston will not accept liability of any kind in conjunction with its use.



# Complete Communities

## Kashmere Gardens Area

### Vocational Training & Higher Education

- ★ Vocational Training
-  Kashmere Gardens
-  Major Streets
-  Freeways
-  Roads

Source: City of Houston GIS Database  
Date: August 2019

This map is made available for reference purposes only and should not be substituted for a survey product. The City of Houston will not accept liability of any kind in conjunction with its use.



**PLANNING & DEVELOPMENT DEPARTMENT**

