













# Complete Communities

Acres Home

 Area Boundary

## Land Use

-  Single-Family Residential
-  Multi-Family Residential
-  Commercial
-  Office
-  Industrial
-  Public & Institutional
-  Transportation & Utility
-  Park & Open Spaces
-  Agriculture Production
-  Undeveloped
-  Unknown

Source: City of Houston GIS database,  
Date: January 13, 2017

This map is made available for reference purposes only and should not be substituted for a survey product. The City of Houston will not accept liability of any kind in conjunction with its use.



**PLANNING &  
DEVELOPMENT  
DEPARTMENT**

