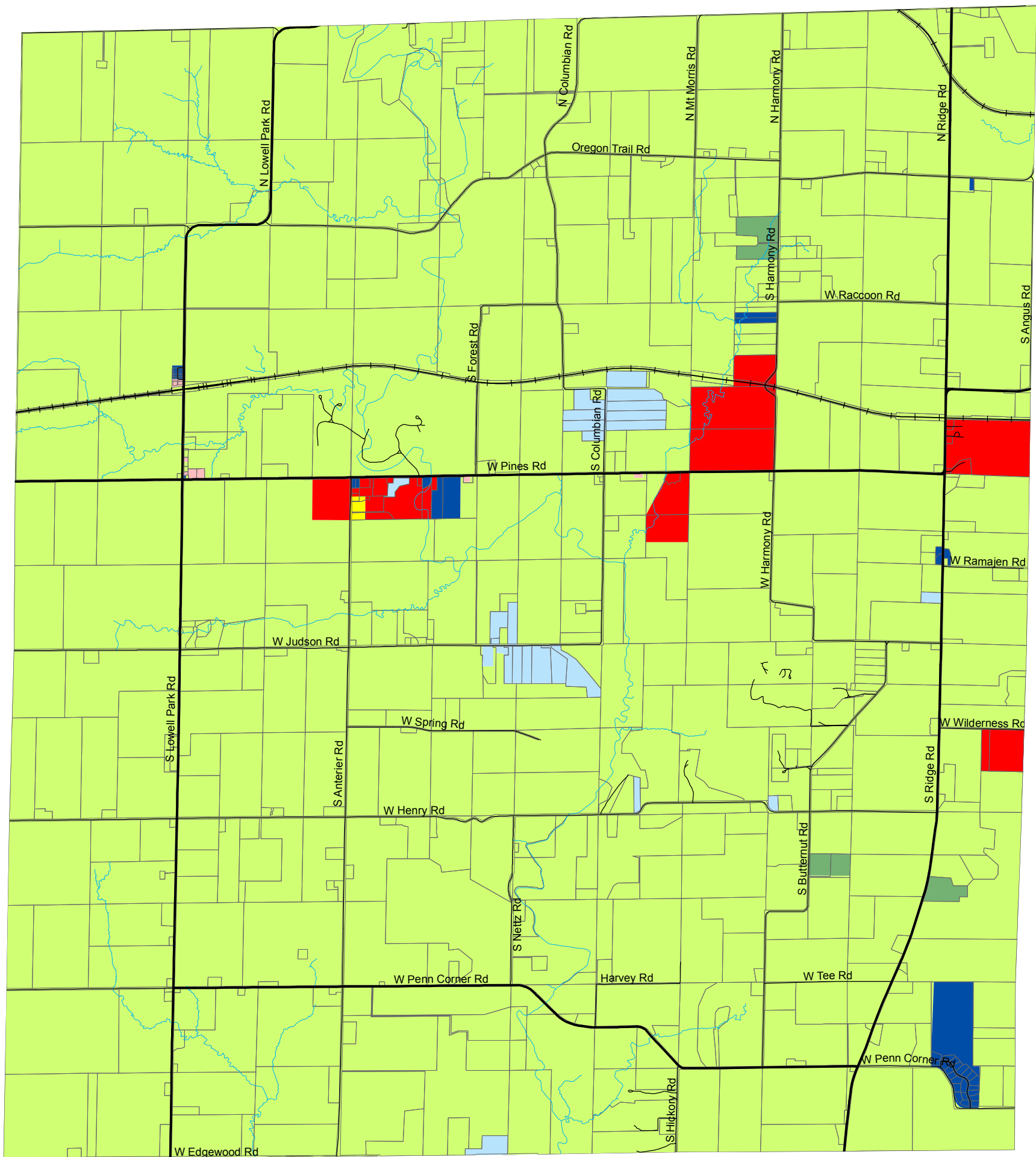


Ogle County Zoning District Map

Pine Creek Township



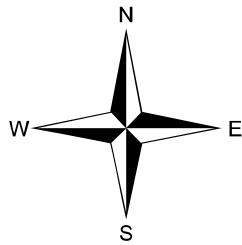
Map Created by
Ogle County GIS Department
February 2013

LEGEND

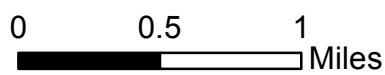
- Interstate Highways
- State/Federal Highways
- County Highways
- Other Roads
- Railroads
- Streams
- Tax Parcels

Zoning Districts

- AG-1 Agricultural
- IA Intermediate Agricultural
- R-1 Rural Residence
- R-2 Single Family Residence
- B-1 Business
- B-2 Business Recreation
- B-3 Restricted Interstate Highway Area
- I-1 Industrial
- Incorporated City/Village
- Annexation Agreement



Zoning Districts are current through February 2015.
Roads are current through February 2015.
Parcels current through February 2015.



Note: This map shall not be relied upon as the sole basis for making a determination as to a particular parcel's zoning designation. For a formal determination, the Ogle County Planning & Zoning Department must be contacted directly.

Ogle County Planning & Zoning Department

911 W. Pines Rd.
Oregon, IL 61061
(815) 732-1190

Ogle County Townships

