









Appendix B

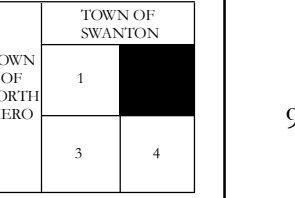

PARCEL MAP
TOWN OF ST. ALBANS
 PREPARED BY
 DEPARTMENT OF COMMUNITY DEVELOPMENT
 ST. ALBANS, VERMONT
 (802) 524-7589
 FOR THE EXCLUSIVE USE OF THE TOWN OF ST. ALBANS

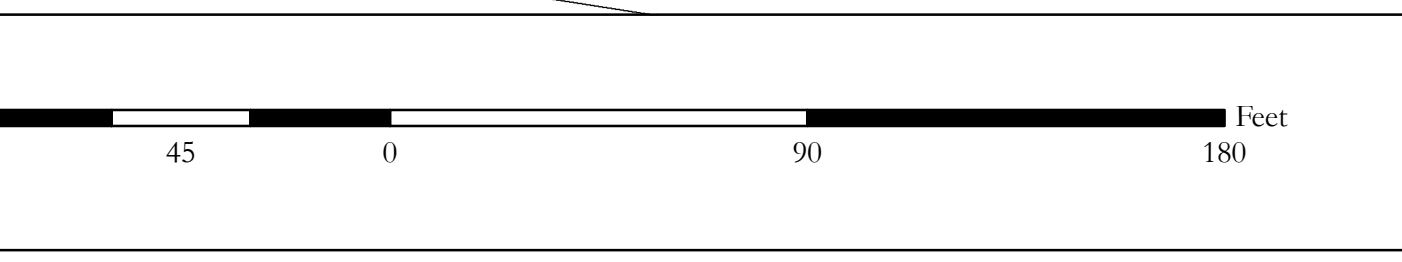
THIS MAP IS FOR ASSESSMENT PURPOSES ONLY.
 IT IS NOT TO BE USED FOR DESCRIPTION OR
 CONVEYANCE OF PROPERTY

REVISION TABLE		
DATE	MADE BY	CHANGES OR ADDITIONS

LEGEND
 PROPERTY LINE
 STREAM BOUNDARY
 TOWN BOUNDARY
 RAILROAD
 05-081-018 TAX MAP NUMBER
 (SUR) SURVEYED PARCEL


 MAP ORIENTATION
 VERMONT GRID NORTH
 (NAD 83)


 TOWN OF ST. ALBANS
 1 2 3 4



TOWN OF ST. ALBANS SHEET NO. 17