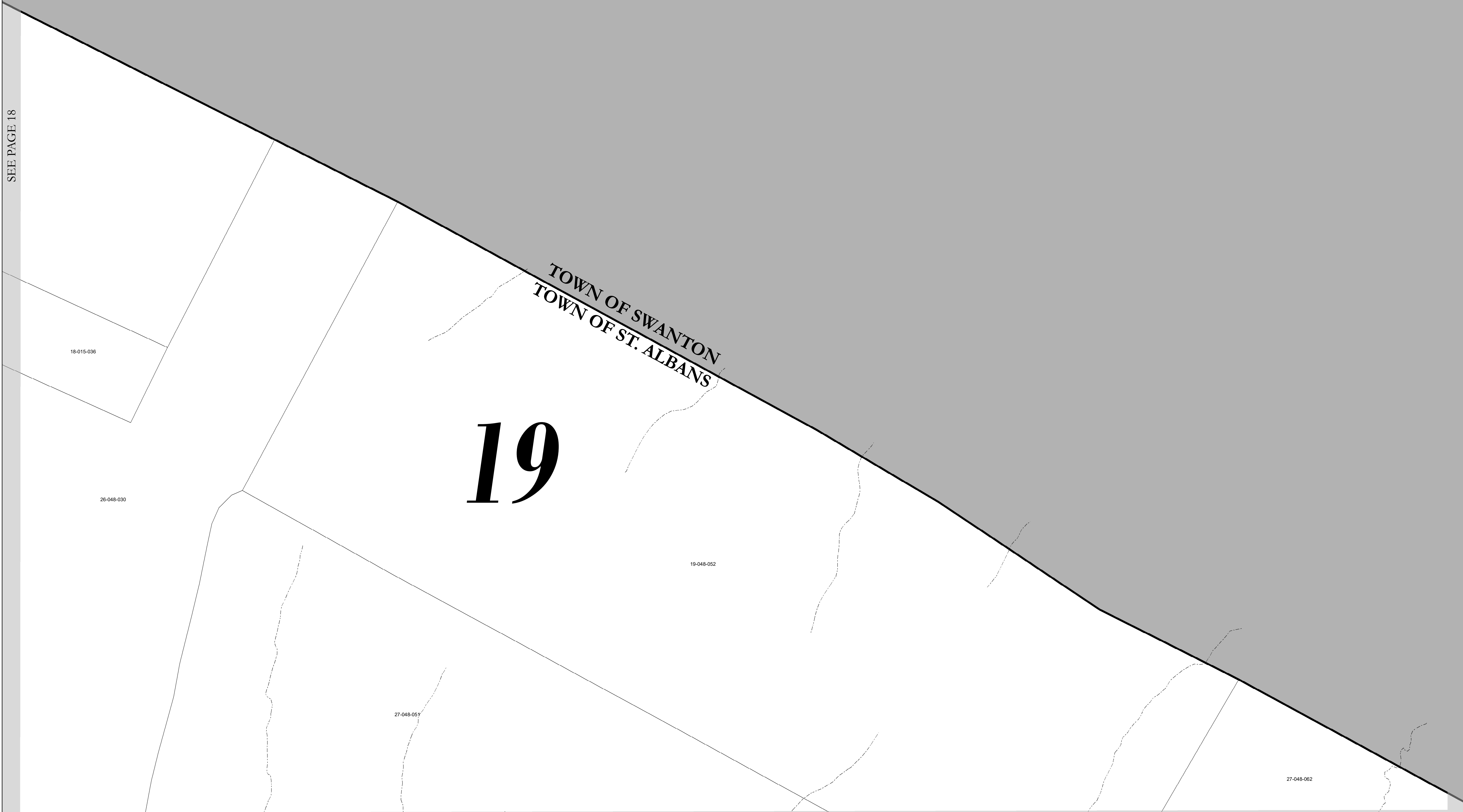



SEE PAGE 18



# 19

TOWN OF SWANTON  
 TOWN OF ST. ALBANS

SEE PAGE 27


 PARCEL MAP  
**TOWN OF ST. ALBANS**  
 PREPARED BY  
 DEPARTMENT OF COMMUNITY DEVELOPMENT  
 ST. ALBANS, VERMONT  
 (802) 524-7589  
 FOR THE EXCLUSIVE USE OF THE TOWN OF ST. ALBANS


THIS MAP IS FOR ASSESSMENT PURPOSES ONLY.  
 IT IS NOT TO BE USED FOR DESCRIPTION OR  
 CONVEYANCE OF PROPERTY

REVISION TABLE		
DATE	MADE BY	CHANGES OR ADDITIONS

LEGEND	
	PROPERTY LINE
	STREAM
	TOWN BOUNDARY
	RAILROAD

03-081-018 TAX MAP NUMBER  
 (SUR) SURVEYED PARCEL  
 MAP ORIENTATION  
 VERMONT GRID NORTH  
 (NAD 83)

TOWN OF ST. ALBANS			
TOWN OF NORTH	TOWN OF SOUTH	TOWN OF WEST	TOWN OF EAST



**TOWN OF ST. ALBANS** SHEET NO.  
**19**