


SEE PAGE 27

SEE PAGE 29



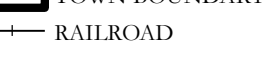

28

SEE PAGE 38


PARCEL MAP
TOWN OF ST. ALBANS
 PREPARED BY
 DEPARTMENT OF COMMUNITY DEVELOPMENT
 ST. ALBANS, VERMONT
 (802) 524-7589
 FOR THE EXCLUSIVE USE OF THE TOWN OF ST. ALBANS


THIS MAP IS FOR ASSESSMENT PURPOSES ONLY.
 IT IS NOT TO BE USED FOR DESCRIPTION OR
 CONVEYANCE OF PROPERTY

REVISION TABLE		
DATE	MADE BY	CHANGES OR ADDITIONS

LEGEND
 PROPERTY LINE
 STREAM
 TOWN BOUNDARY
 RAILROAD
 05-081-018 TAX MAP NUMBER
 (SUR) SURVEYED PARCEL

MAP ORIENTATION
 VERMONT GRID NORTH
 (NAD 83)

TOWN OF SWANTON	
TOWN OF NORTH DUDLEY	TOWN OF ST. ALBANS
1	2
3	4



TOWN OF ST. ALBANS SHEET NO. **28**