

37

SUR 536E
36-070-031.3

SUR 536E

SUR 541B
37-071-002

38-071-006
SUR 451

36-070-031.4

37-200-001

37-200-001

SUR 312

37-212-002

SUR 442 37-212-003

TOWN OF ST. ALBANS
TOWN OF FAIRFIELD

37-070-036
SUR 84

37-070-037

36-070-032.1

FAIRFIELD HILL RD

37-070-034

36-069-002

SUR 245


36-069-004

36-069-005

37-070-033

36-069-004

36-069-005

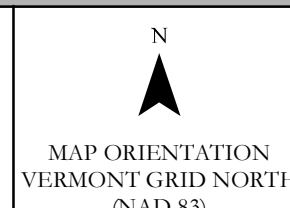


PARCEL MAP
TOWN OF ST. ALBANS
PREPARED BY
DEPARTMENT OF COMMUNITY DEVELOPMENT
ST. ALBANS, VERMONT
(802) 524-7589
FOR THE EXCLUSIVE USE OF THE TOWN OF ST. ALBANS

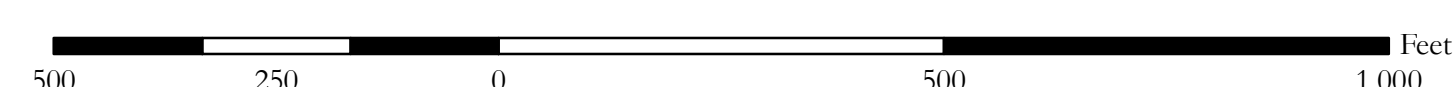
THIS MAP IS FOR ASSESSMENT PURPOSES ONLY.
IT IS NOT TO BE USED FOR DESCRIPTION OR
CONVEYANCE OF PROPERTY

REVISION TABLE		
DATE	MADE BY	CHANGES OR ADDITIONS

LEGEND	
	PROPERTY LINE
	STREAM
	TOWN BOUNDARY
	RAILROAD
05-081-018 (SUR)	TAX MAP NUMBER SURVEYED PARCEL



TOWN OF ST. ALBANS	
1	2
3	4



TOWN OF ST. ALBANS

SHEET NO. **37**