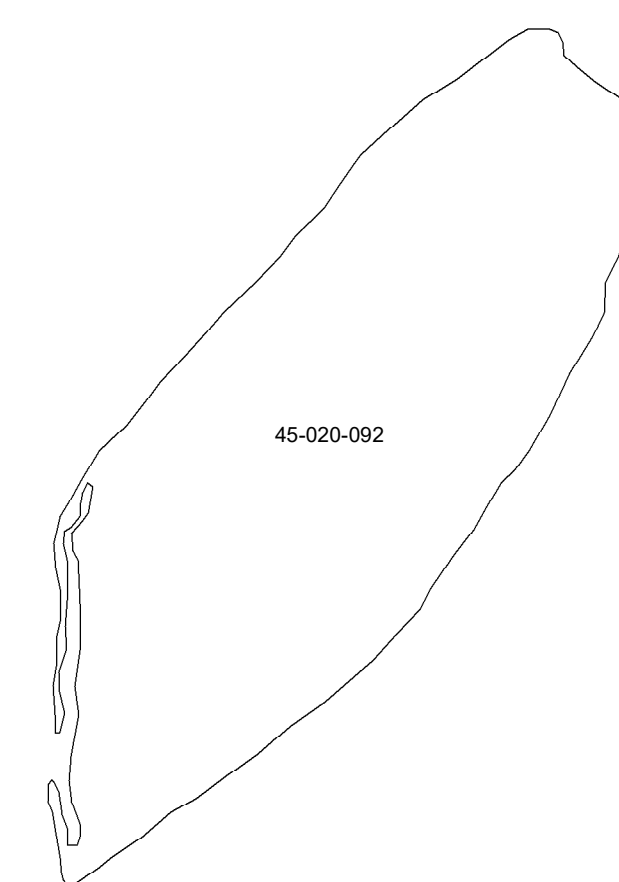



BALL
ISLAND



45

LAKE
CHAMPLAIN



PARCEL MAP
TOWN OF ST. ALBANS
PREPARED BY
DEPARTMENT OF COMMUNITY DEVELOPMENT
ST. ALBANS, VERMONT
(802) 524-7589
FOR THE EXCLUSIVE USE OF THE TOWN OF ST. ALBANS

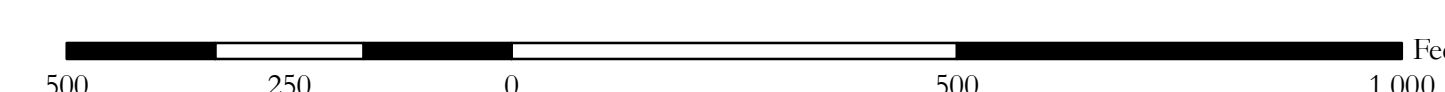
THIS MAP IS FOR ASSESSMENT PURPOSES ONLY.
IT IS NOT TO BE USED FOR DESCRIPTION OR
CONVEYANCE OF PROPERTY.

REVISION TABLE		
DATE	MADE BY	CHANGES OR ADDITIONS

LEGEND	
	PROPERTY LINE
	STREAM
	TOWN BOUNDARY
	RAILROAD
05-081-018 (SUR)	TAX MAP NUMBER SURVEYED PARCEL

MAP ORIENTATION
VERMONT GRID NORTH
(NAD 83)

TOWN OF ST. ALBANS	
1	2
3	4



TOWN OF
ST. ALBANS

SHEET NO.
45