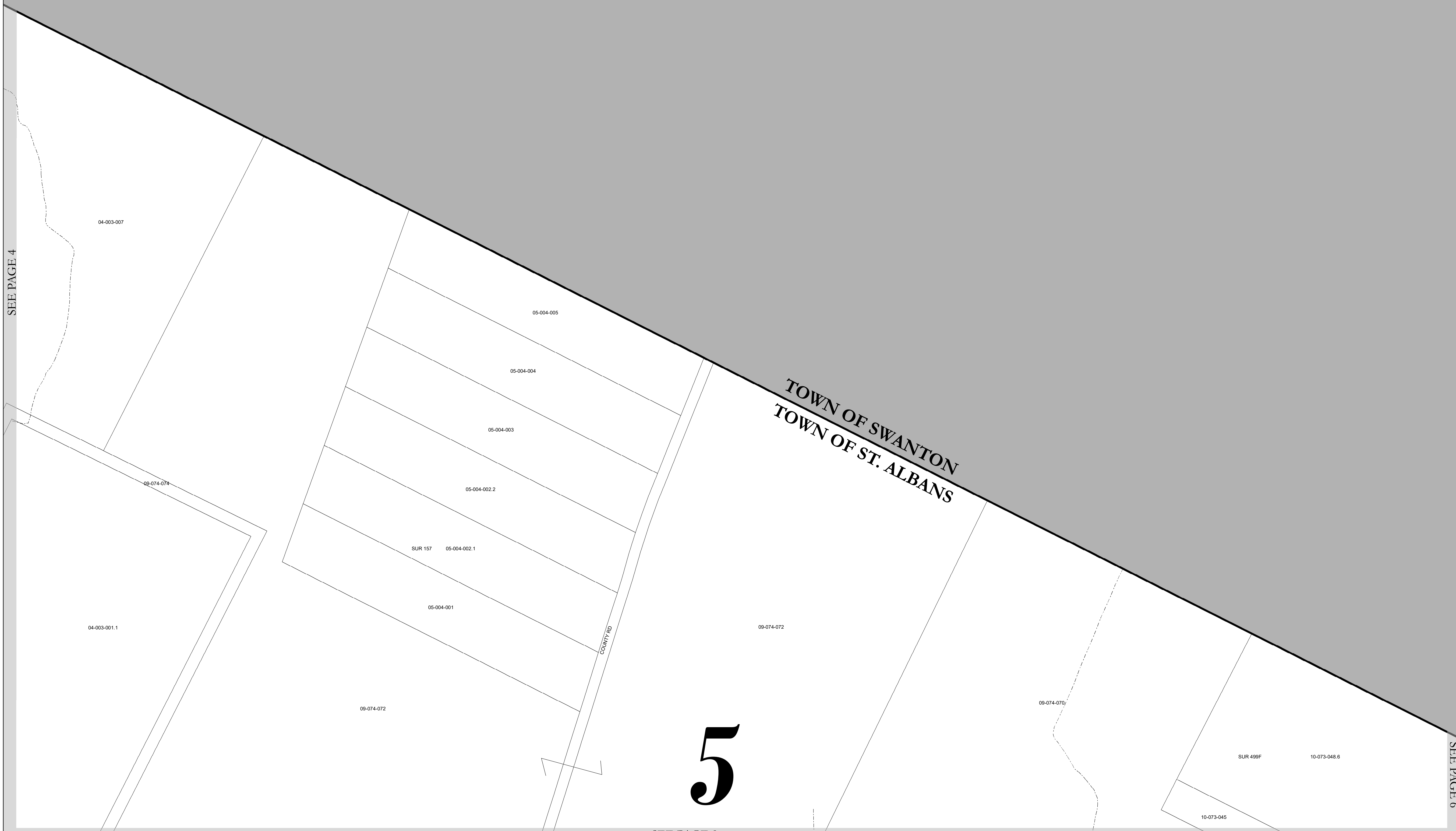



SEE PAGE 4



SEE PAGE 6

SEE PAGE 9



**PARCEL MAP**  
**TOWN OF ST. ALBANS**  
 PREPARED BY  
 DEPARTMENT OF COMMUNITY DEVELOPMENT  
 ST. ALBANS, VERMONT  
 (802) 524-7589  
 FOR THE EXCLUSIVE USE OF THE TOWN OF ST. ALBANS

THIS MAP IS FOR ASSESSMENT PURPOSES ONLY.  
 IT IS NOT TO BE USED FOR DESCRIPTION OR  
 CONVEYANCE OF PROPERTY


REVISION TABLE		
DATE	MADE BY	CHANGES OR ADDITIONS

LEGEND		TAX MAP NUMBER	
	PROPERTY LINE	05-081-018	(SUR)
	STREAM		
	TOWN BOUNDARY		
	RAILROAD		

MAP ORIENTATION  
 VERMONT GRID NORTH  
 (NAD 83)



TOWN OF SWANTON			
TOWN OF SWANTON	1	2	3
	4	5	6



**TOWN OF ST. ALBANS** SHEET NO. **5**