





Legend


Municipal Boundary


Parcel Boundaries


Highlands Planning Area

Highlands Preservation Area


Land Use Capability Zone


Protection

Conservation

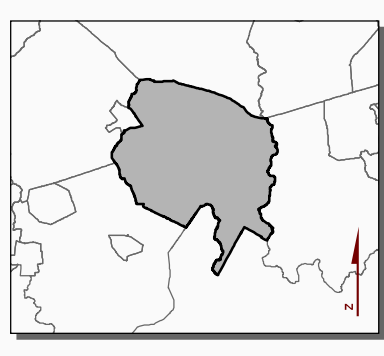
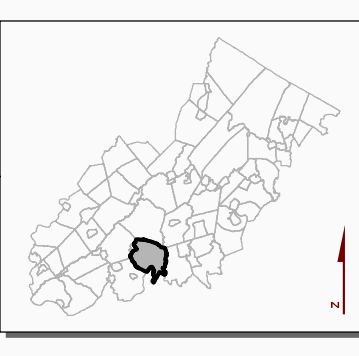
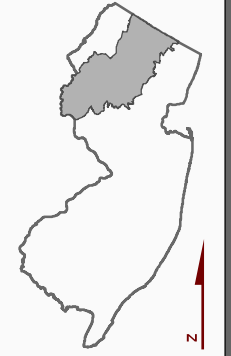
Existing Community

Land Use Capability Sub-Zone


Existing Community
Environmentally Constrained

Conservation
Environmentally Constrained

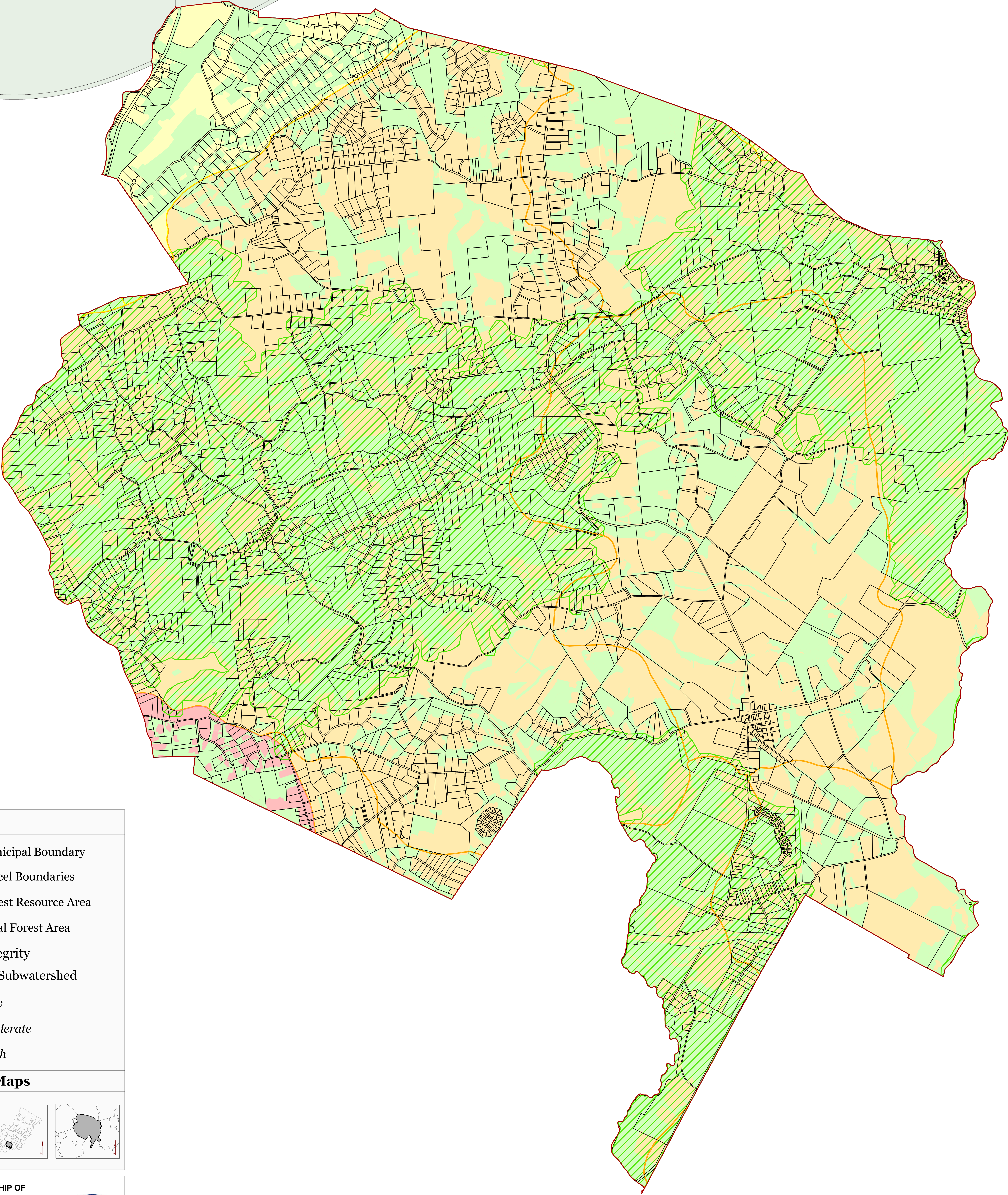
Locator Maps




TOWNSHIP OF
TEWKSBURY
HUNTERDON COUNTY, N.J.

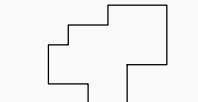



MAP PREPARED BY THE NEW JERSEY
HIGHLANDS COUNCIL, AUGUST 25, 2011




Legend


Municipal Boundary


Parcel Boundaries


Forest Resource Area

Total Forest Area

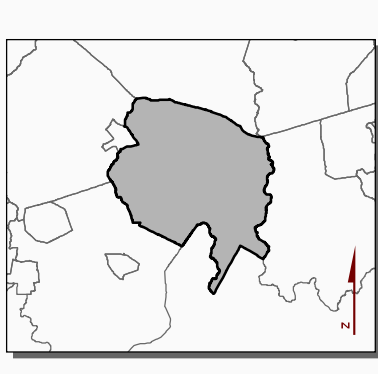
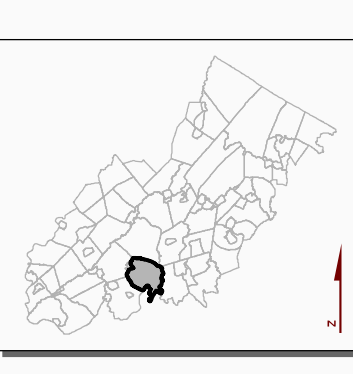
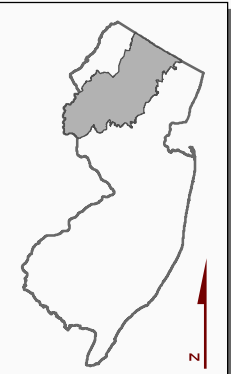
Forest Integrity
By HUC14 Subwatershed

Low


Moderate

High

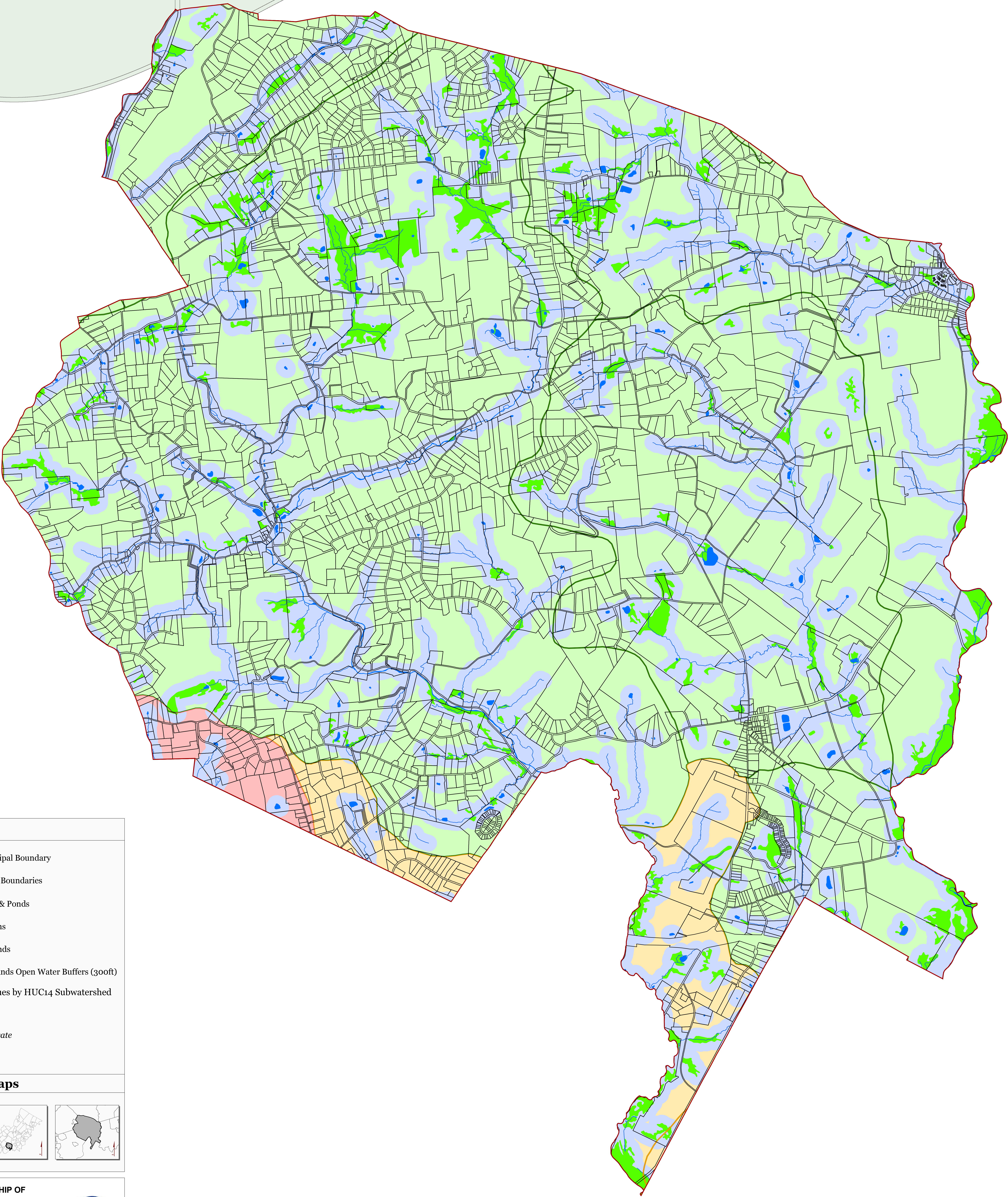
Locator Maps




TOWNSHIP OF
TEWKSBURY
HUNTERDON COUNTY, N.J.





MAP PREPARED BY THE NEW JERSEY
HIGHLANDS COUNCIL, AUGUST 25, 2011





Legend


Municipal Boundary

Parcel Boundaries


Lakes & Ponds


Streams


Wetlands

Highlands Open Water Buffers (300ft)

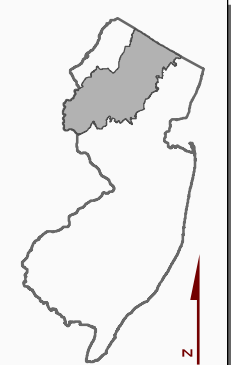
Watershed Values by HUC14 Subwatershed

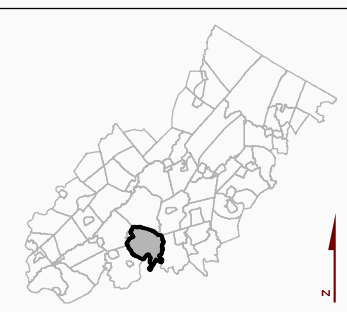
Low

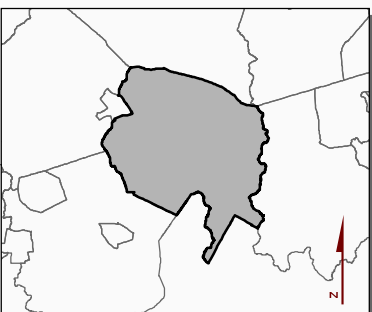
Moderate

High


Locator Maps








TOWNSHIP OF
TEWKSBURY
HUNTERDON COUNTY, N.J.



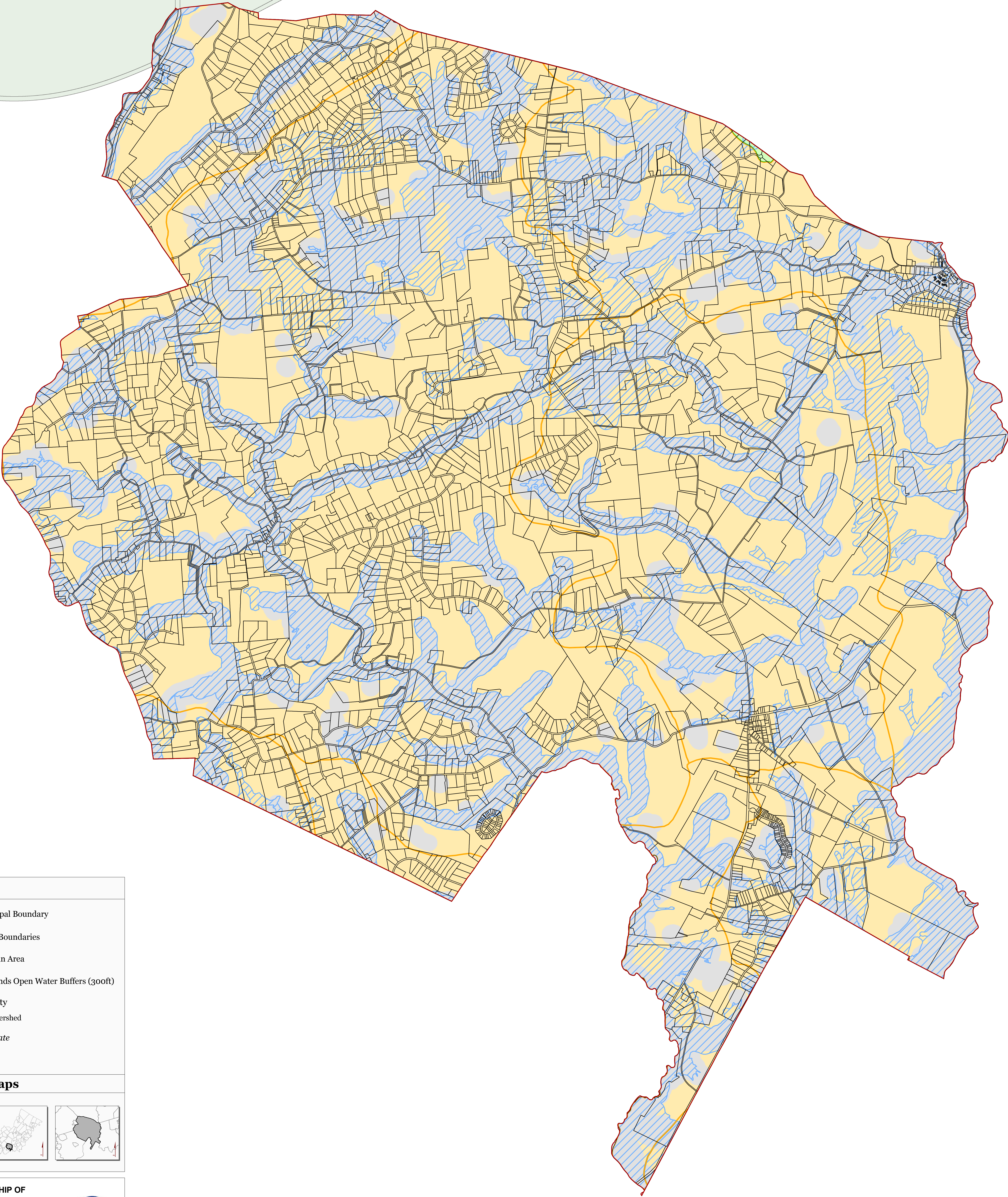
MAP PREPARED BY THE NEW JERSEY
HIGHLANDS COUNCIL, AUGUST 25, 2011




0200040006000800010000


00.511.52


FeetMiles




Legend


Municipal Boundary


Parcel Boundaries

Riparian Area

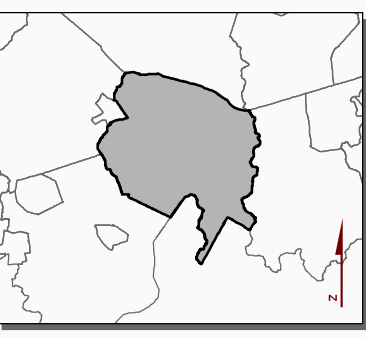
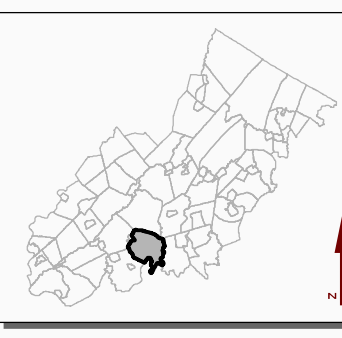
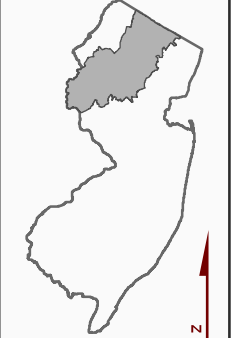
Highlands Open Water Buffers (300ft)

Riparian Integrity
By HUC-14 Subwatershed


Moderate

High

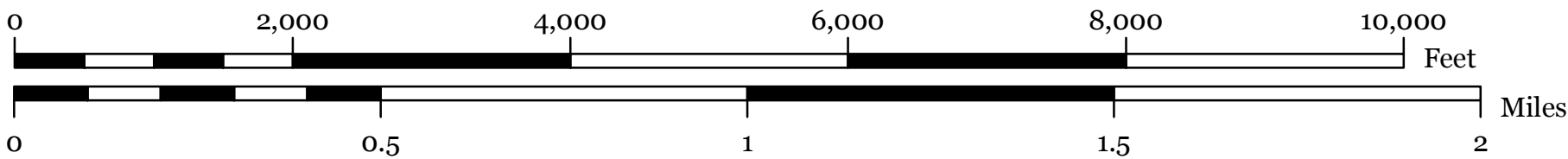
Locator Maps

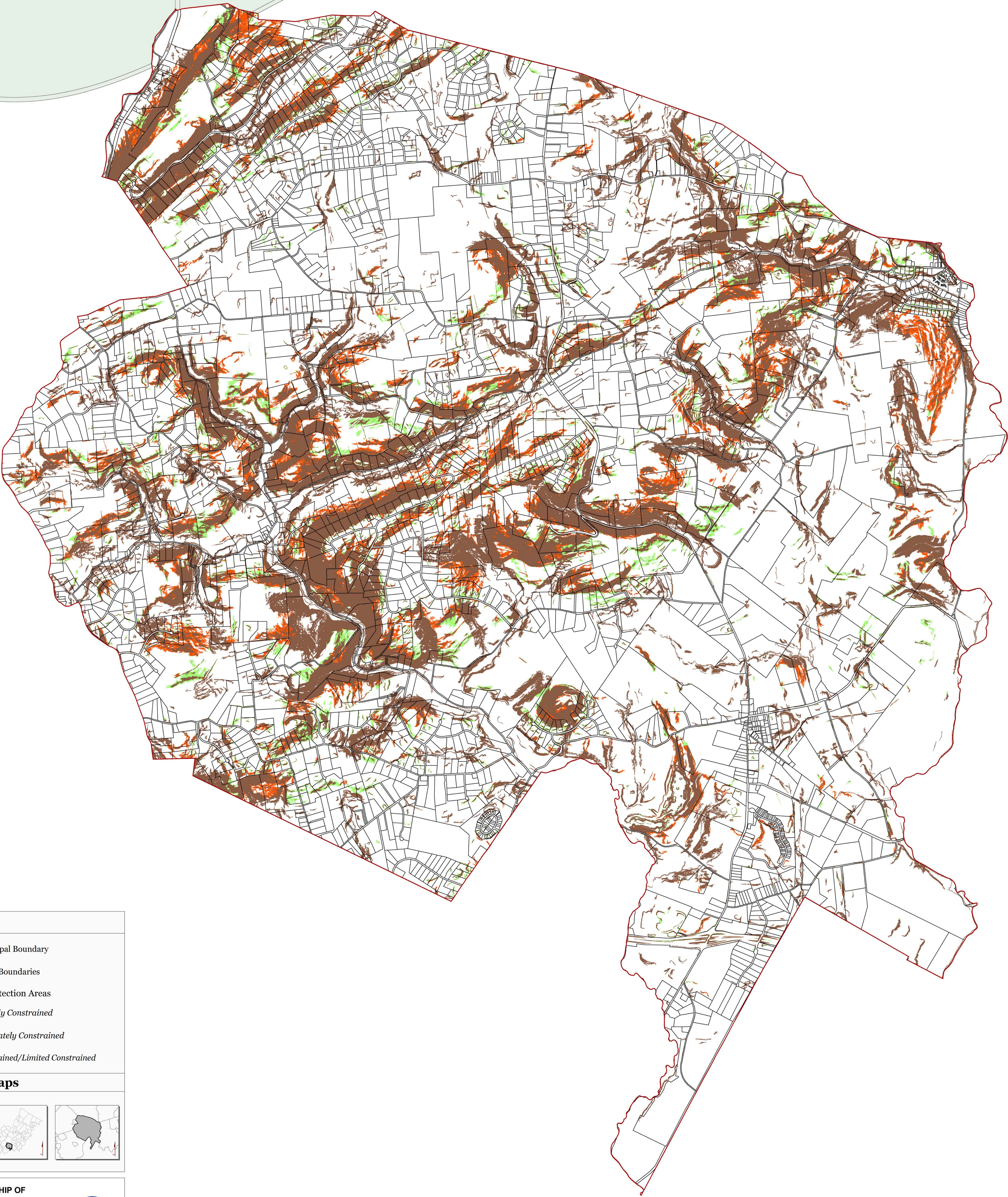


TOWNSHIP OF
TEWKSBURY
HUNTERDON COUNTY, N.J.





MAP PREPARED BY THE NEW JERSEY
HIGHLANDS COUNCIL, AUGUST 25, 2011







Legend


Municipal Boundary

Parcel Boundaries


Steep Slope Protection Areas

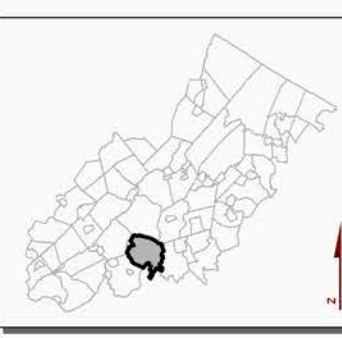
Severely Constrained

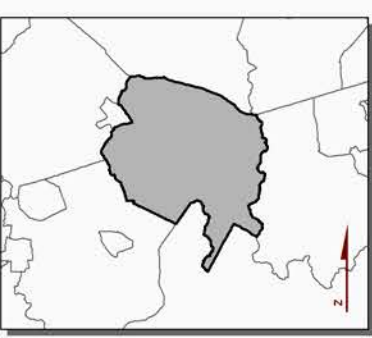
Moderately Constrained

Constrained/Limited Constrained


Locator Maps






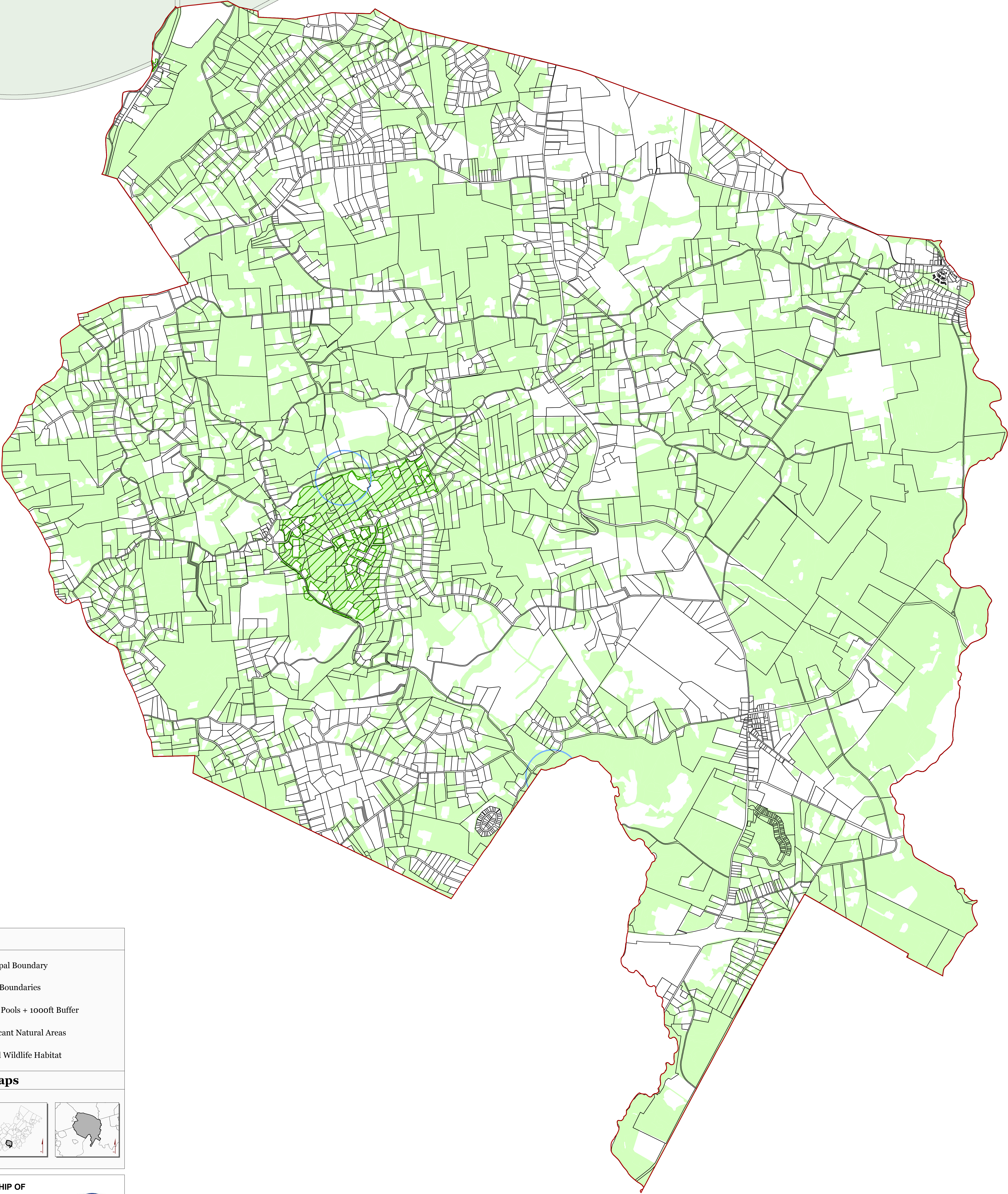


TOWNSHIP OF
TEWKSBURY
HUNTERDON COUNTY, N.J.





MAP PREPARED BY THE NEW JERSEY
HIGHLANDS COUNCIL, AUGUST 25, 2011








Legend

Municipal Boundary

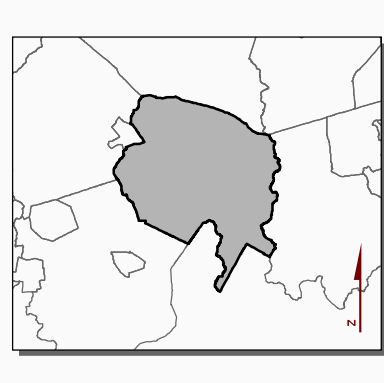
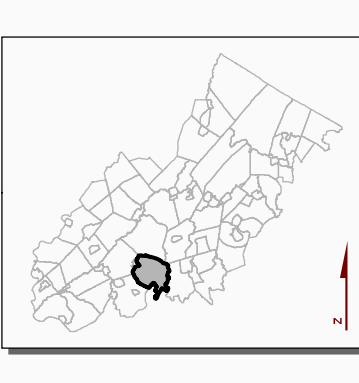
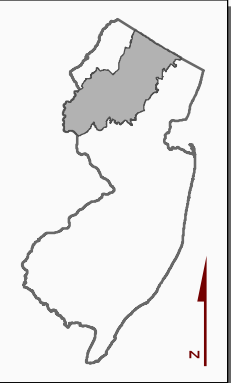
Parcel Boundaries

Vernal Pools + 1000ft Buffer


Significant Natural Areas

Critical Wildlife Habitat

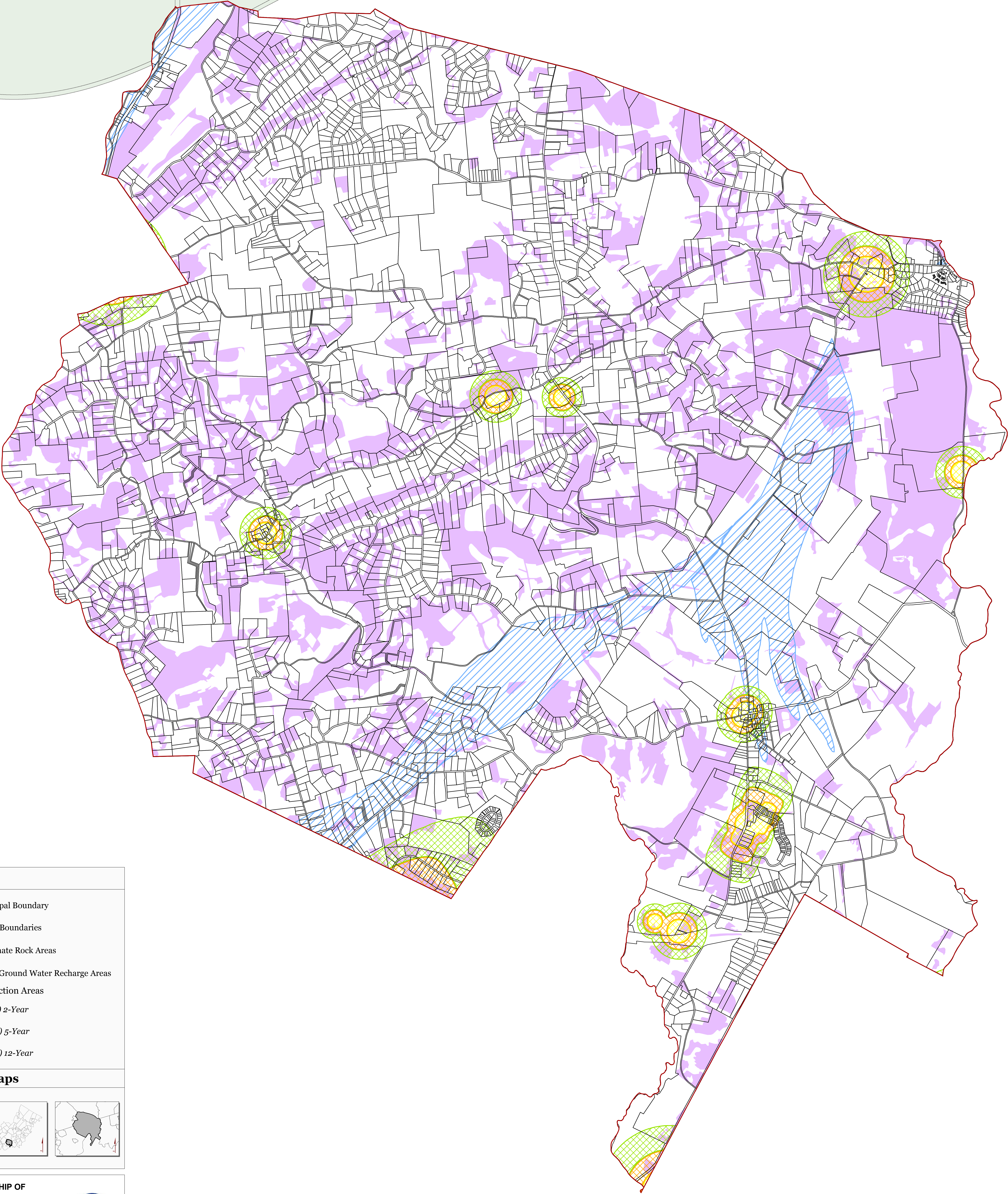
Locator Maps




TOWNSHIP OF
TEWKSBURY
HUNTERDON COUNTY, N.J.





MAP PREPARED BY THE NEW JERSEY
HIGHLANDS COUNCIL, AUGUST 25, 2011




Legend


Municipal Boundary


Parcel Boundaries


Carbonate Rock Areas

Prime Ground Water Recharge Areas

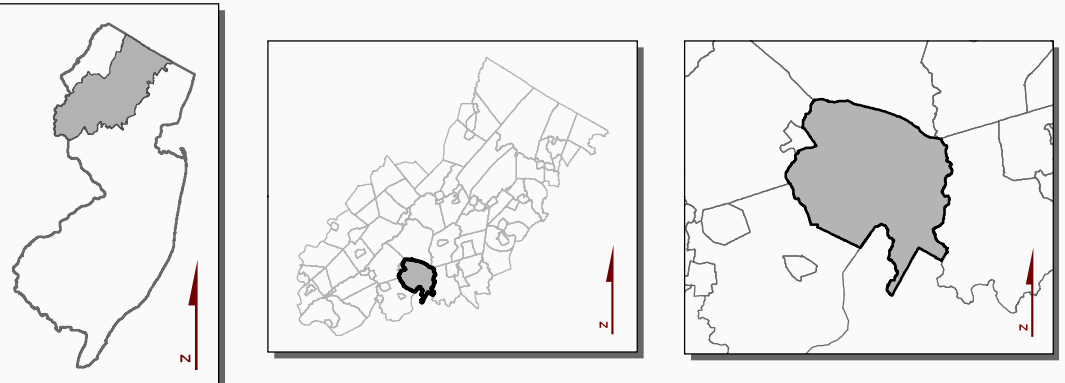
Wellhead Protection Areas

*(Tier 1) 2-Year*


*(Tier 2) 5-Year*

*(Tier 3) 12-Year*


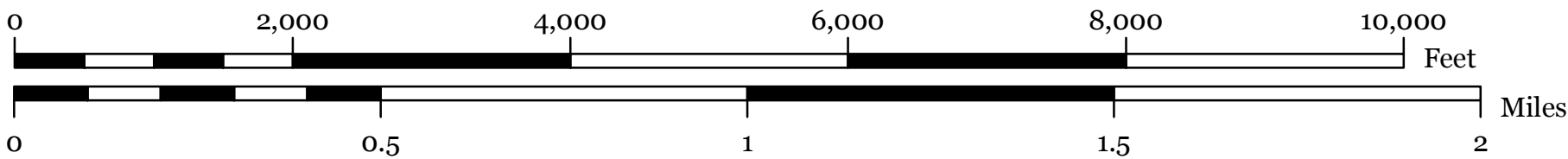
Locator Maps

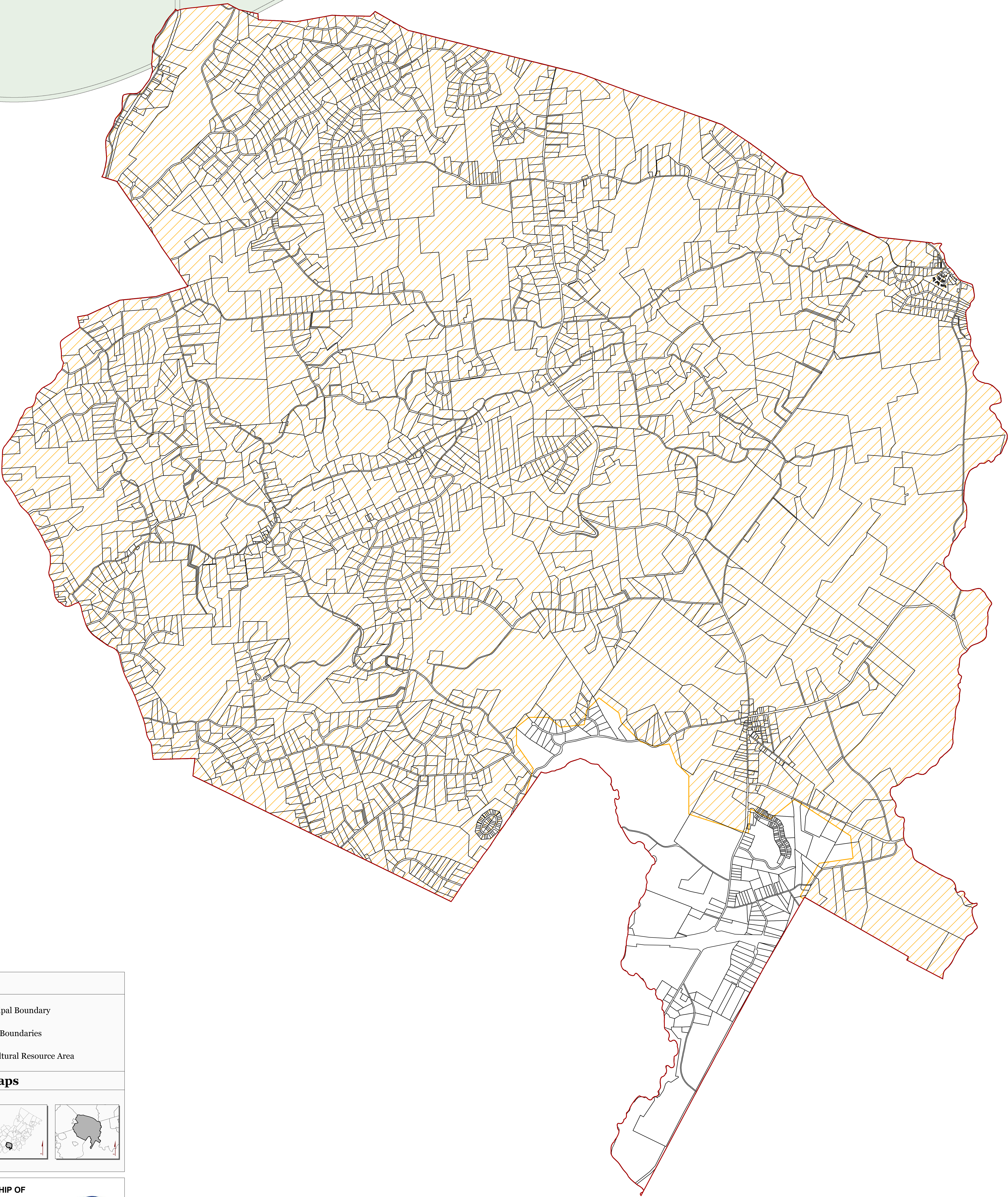


TOWNSHIP OF
TEWKSBURY
HUNTERDON COUNTY, N.J.






MAP PREPARED BY THE NEW JERSEY
HIGHLANDS COUNCIL, AUGUST 25, 2011

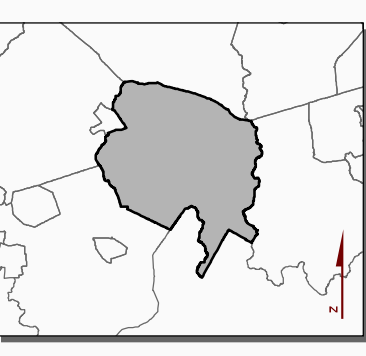
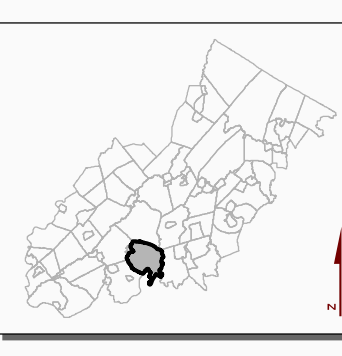
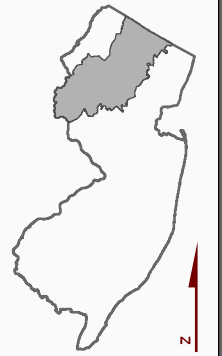





Legend

-  Municipal Boundary
-  Parcel Boundaries
-  Agricultural Resource Area

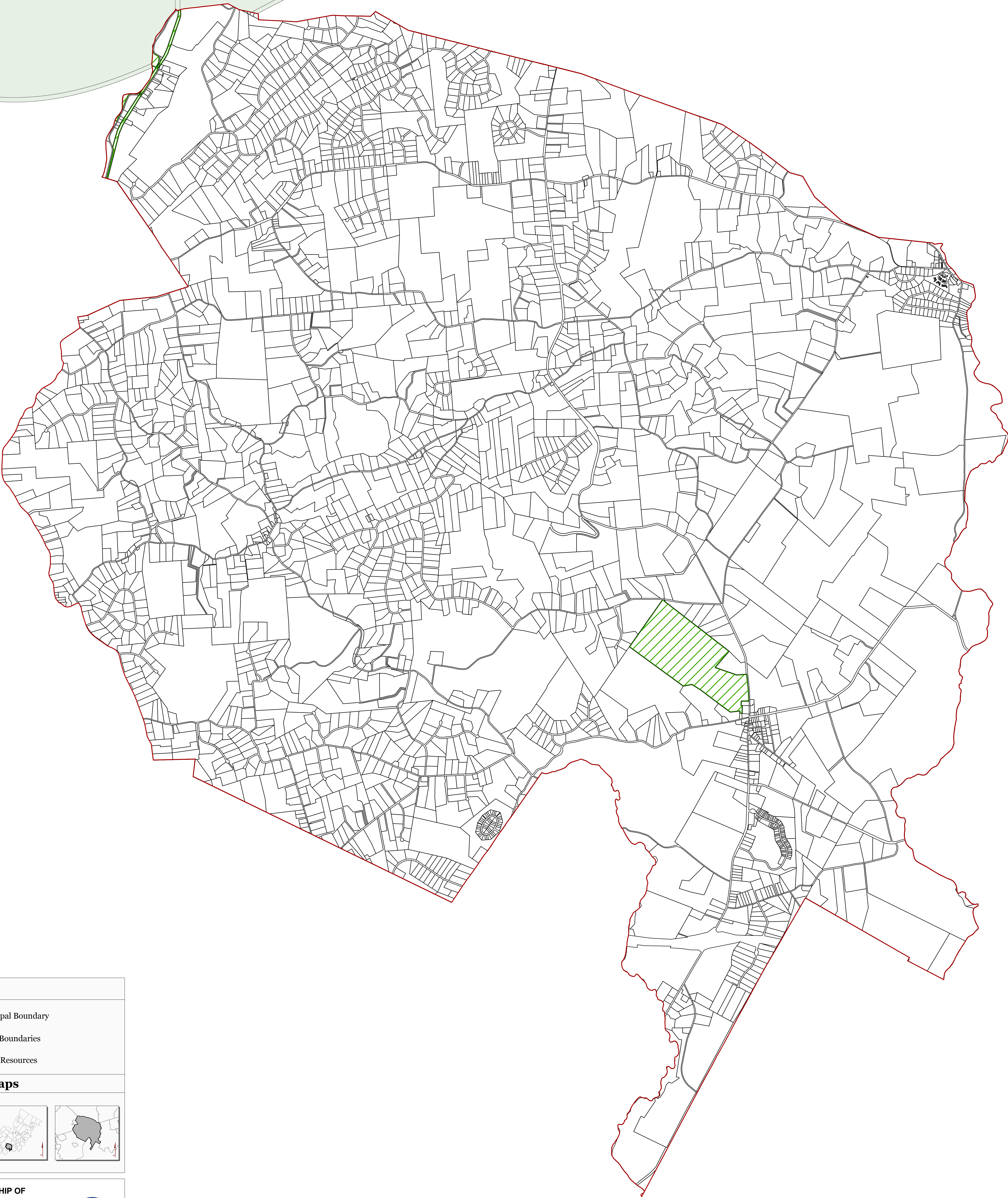
Locator Maps




TOWNSHIP OF
TEWKSBURY
HUNTERDON COUNTY, N.J.





MAP PREPARED BY THE NEW JERSEY
HIGHLANDS COUNCIL, AUGUST 25, 2011



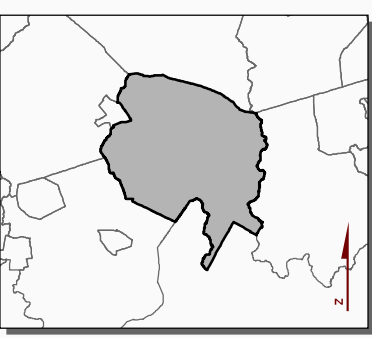
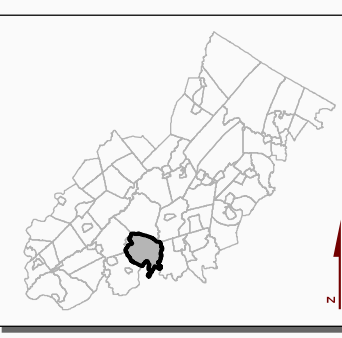
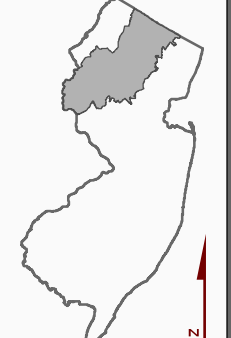
Legend

Municipal Boundary


Parcel Boundaries

Scenic Resources

Locator Maps



TOWNSHIP OF
TEWKSBURY
HUNTERDON COUNTY, N.J.



MAP PREPARED BY THE NEW JERSEY
HIGHLANDS COUNCIL, AUGUST 25, 2011

Township of Tewksbury
Highlands Area

Net Water Availability by HUC-14 Subwatershed

Highlands Domestic Sewerage Facilities

Public Community Water Systems

