

Return Address

**Walla Walla County Commissioners
314 W Main/P.O. Box 1506
Walla Walla, WA 99362**

Document Titles (i.e.: type of document)

"Final Order of Vacation" of two portions of the right of way for Foster Road, Situated in Section 6, Township 6 North, Range 37 East, W.M.

Auditor File Number(s) of document being assigned or released:

Grantor

1. **Walla Walla County Commissioners**
- 2.
- 3.

Additional names on page ____ of document.

Grantee

1. **The Public**
- 2.
- 3.

Additional names on page ____ of document.

Legal description (i.e.: lot and block or section township and range)
Section 6, Township 6 North, Range 37 East, W.M.

Additional legal is on page 4 of document.

Assessors Parcel Number

Additional parcel number is on page ____ of document.

The Auditor/Recorder will rely on the information provided on this form. The staff will not read the document to verify the accuracy or completeness of the indexing information provided herein. Please type or print the information. This page becomes part of document.



BOARD OF COUNTY COMMISSIONERS
WALLA WALLA COUNTY, WASHINGTON

IN THE MATTER OF THE
VACATION OF TWO
PORTIONS OF FOSTER
ROAD RIGHT OF WAY,
SITUATED IN SECTION 6,
TOWNSHIP 6 NORTH, RANGE
37 EAST, W.M.



FINAL ORDER OF VACATION

RESOLUTION NO. **17 066**

WHEREAS, Resolution 17 034, proposing setting a date of public hearing to consider a request of the vacation of two portions of Foster Road right of way, situated in Section 6, Township 6 North, Range 37 East, Willamette Meridian, was passed on the 21st day of February, 2017; and

WHEREAS, on the 21st day of February, 2017, the County Engineer was duly directed to examine said county road and make a report in writing; and

WHEREAS, on the 21st day of February, 2017, the Board set the 13th day of March, 2017, for the public hearing to consider the vacation as requested and that notice of the time and place of said hearing was given by publication and posting as prescribed by law; and

WHEREAS, on the 6th day of March, 2017, the County Engineer filed his written report with the Board as required by law; and

WHEREAS, the report of the County Engineer shows:

That, the County considers said right of way(s) is not necessary to the general road system;

That, the public will be benefitted by its vacation;

That, in his opinion, said right of way(s) should be vacated;

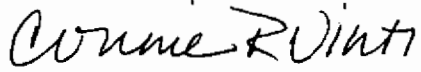
and,

WHEREAS, the Engineer's Report, Affidavit of Posting, and Notice of Publication are on file, and the Board having examined the report of the Engineer, and all other papers on file in the proceedings, heard and considered all testimony and documentary evidence adduced for and against the vacation of said two portions of County Road right of way, the Board being satisfied that County interest in said two portions of right of way will not be necessary as part of a general road system, and that the public will be benefitted by its vacation; now therefore



BE IT HEREBY RESOLVED, by this Board of Walla Walla County Commissioners, that the right of way for two portions of Foster Road, as described on Exhibits "A" and "B", attached hereto and by this reference are made a part hereof, be vacated.

Passed this 13th day of March, 2017 by Board members as follows: 3 Present or 0 Participating via other means, and by the following vote: 3 Aye 0 Nay 0 Abstained 0 Absent.

Attest:



Connie R. Vinti, Clerk of the Board


James L. Duncan, Chairman, District 3
James K. Johnson, Commissioner, District 1
Todd L. Kimball, Commissioner, District 2

Constituting the Board of County Commissioners
of Walla Walla County, Washington



EXHIBIT "A"

That portion of Foster Road right of way lying 40 feet left (Northwesterly) of the centerline thereof, between Engineers centerline stations 79+67.2 and 88+67.4, as per EXHIBIT "B" and the Official Right of way plans for "CRP 15-05, FOSTER ROAD" on file at the Walla Walla County Public Works Office, all being a portion of and situated in Section 6, Township 6 North, Range 37 East, Willamette Meridian, Walla Walla County, Washington.

AND

That portion of Foster Road right of way lying 40 feet right (Southeasterly) of the centerline thereof, between Engineers centerline stations 89+03.3 and 97+80.7, as per EXHIBIT "B" and the Official Right of way plans for "CRP 15-05, FOSTER ROAD" on file at the Walla Walla County Public Works Office, all being a portion of and situated in Section 6, Township 6 North, Range 37 East, Willamette Meridian, Walla Walla County, Washington.

