Antenna Structure Registration

Exhibit 4, page 1 - Map of Walla Walla's Cell Phone Towers from the FCC's ASR tower website. See weblink: https://wireless2.fcc.gov/UlsApp/AsrSearch/asrRegistrationSearch.jsp

ASR-GIS

New Search

Return to Results

ASR Help	ASR License Glossary - FAQ - Online Help - Documentation - Technical Support
ASR Online Systems	TOWAIR- CORES - ASR Online Filing - Application Search - Registration Search
About ASR	Privacy Statement - About ASR - ASR Home
Registration Search	By Registration Number SUBMIT

Exhibit 4, page 2 - map of cell phone tower built in 2004 with County building permit. ~.1-mile from proposed development site.

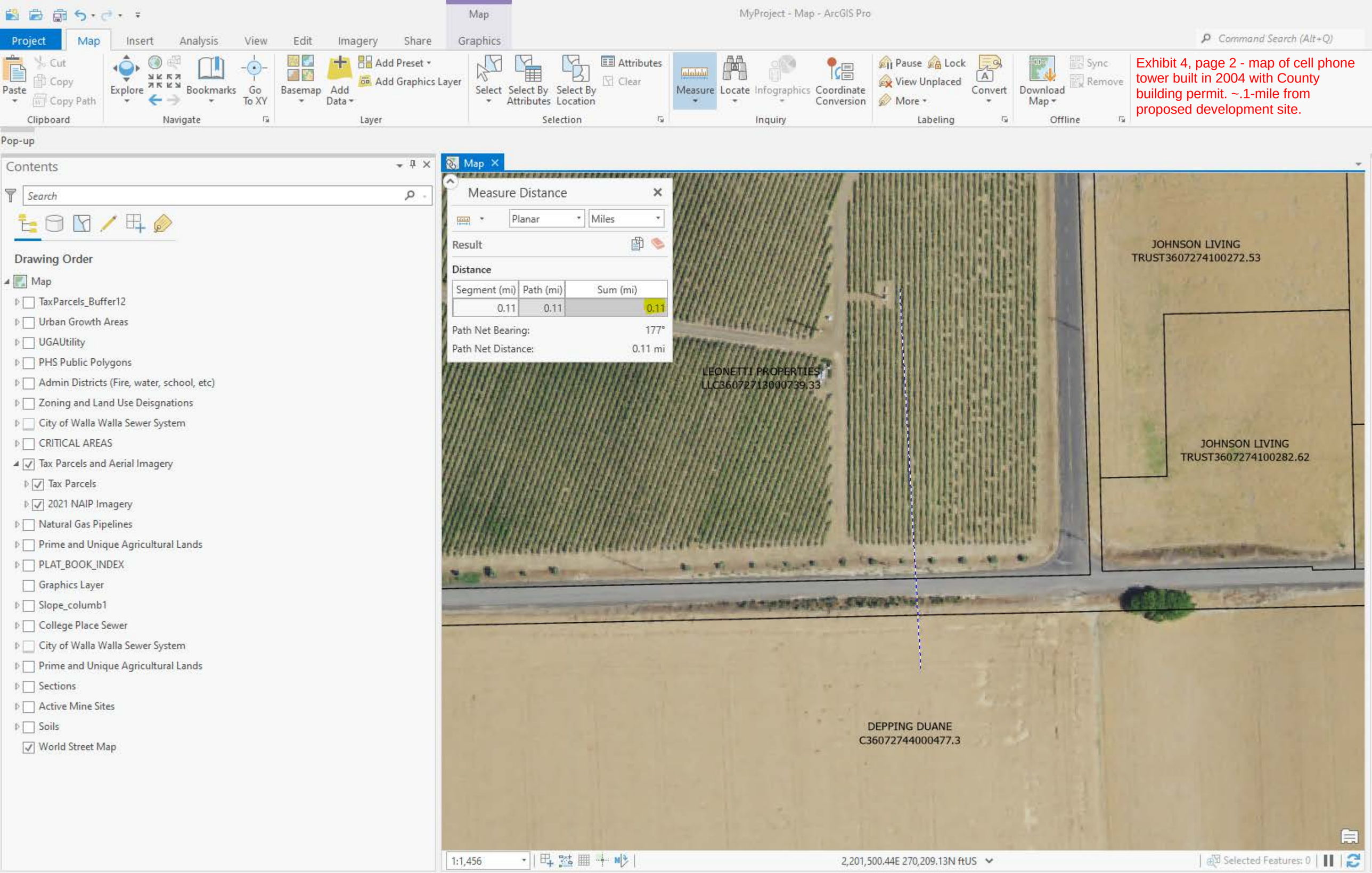

Exhibit 4, page 3 - Location of Cell Phone Tower behind church at 928 Sturm Ave, Walla Walla WA 99362.

ASR-GIS

New Search

Return to Results

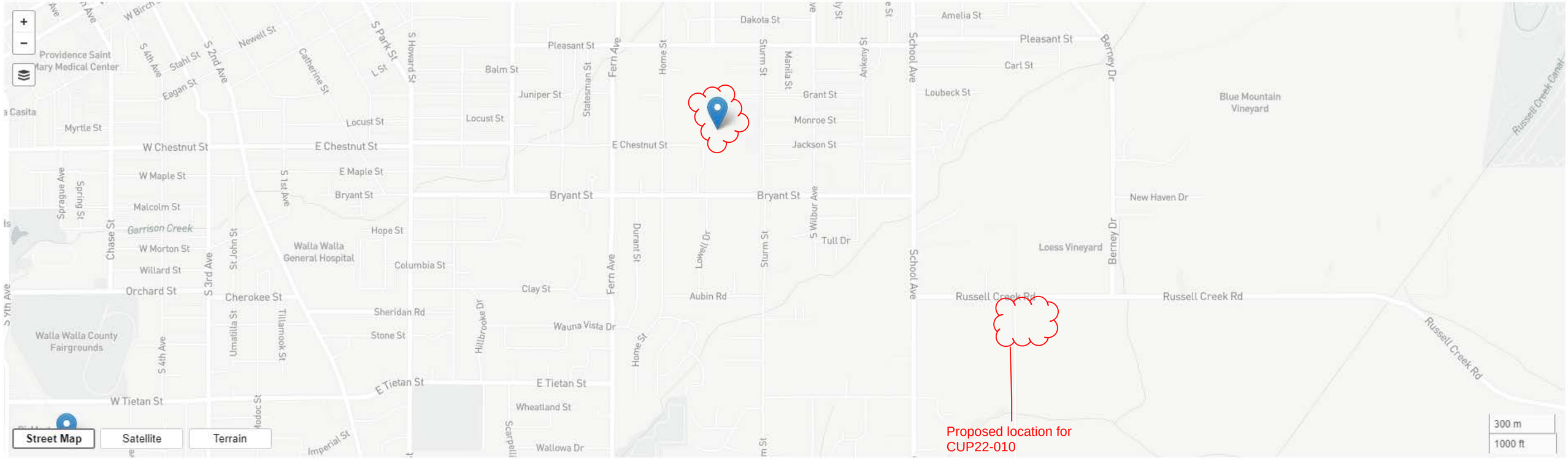

ASR Help	ASR License Glossary - FAQ - Online Help - Documentation - Technical Support
ASR Online Systems	TOWAIR- CORES - ASR Online Filing - Application Search - Registration Search
About ASR	Privacy Statement - About ASR - ASR Home
Registration Search	By Registration Number SUBMIT

Exhibit 4, page 4, distance from proposed site of CUP22-010 to existing cell phone tower.

MyProject - Map - ArcGIS Pro

Project | Map | Insert | Analysis | View | Edit | Imagery | Share | Graphics | Appearance | Labeling | Data

Command Search (Alt+Q) | Donald (Walla Walla County Enterprise)

Clipboard: Paste, Cut, Copy, Copy Path
Navigate: Explore, Bookmarks, Go To XY
Layer: Basemap, Add Data, Add Preset, Add Graphics Layer
Selection: Select, Select By Attributes, Select By Location, Attributes, Clear
Inquiry: Measure, Locate, Infographics, Coordinate Conversion
Labeling: Pause, Lock, View Unplaced, More, Convert
Offline: Download Map, Sync, Remove

Pop-up

Contents

Search

Drawing Order

- Map
  - TaxParcels_Buffer12
  - Urban Growth Areas
  - UGAUtility
  - PHS Public Polygons
  - Admin Districts (Fire, water, school, etc)
  - Zoning and Land Use Deisgnations
    - Land Use
    - Zoning
  - City of Walla Walla Sewer System
  - CRITICAL AREAS
  - Tax Parcels and Aerial Imagery
  - Natural Gas Pipelines
  - Prime and Unique Agricultural Lands
  - PLAT_BOOK_INDEX
  - Graphics Layer
  - Slope_columb1
  - College Place Sewer
  - City of Walla Walla Sewer System
  - Prime and Unique Agricultural Lands
  - Sections
  - Active Mine Sites
  - Soils
  - World Street Map

Map

Measure Distance

Planar | Miles

Result

Distance

Segment (mi)	Path (mi)	Sum (mi)
0.96	0.96	0.96

Path Net Bearing: 112°

Path Net Distance: 0.96 mi

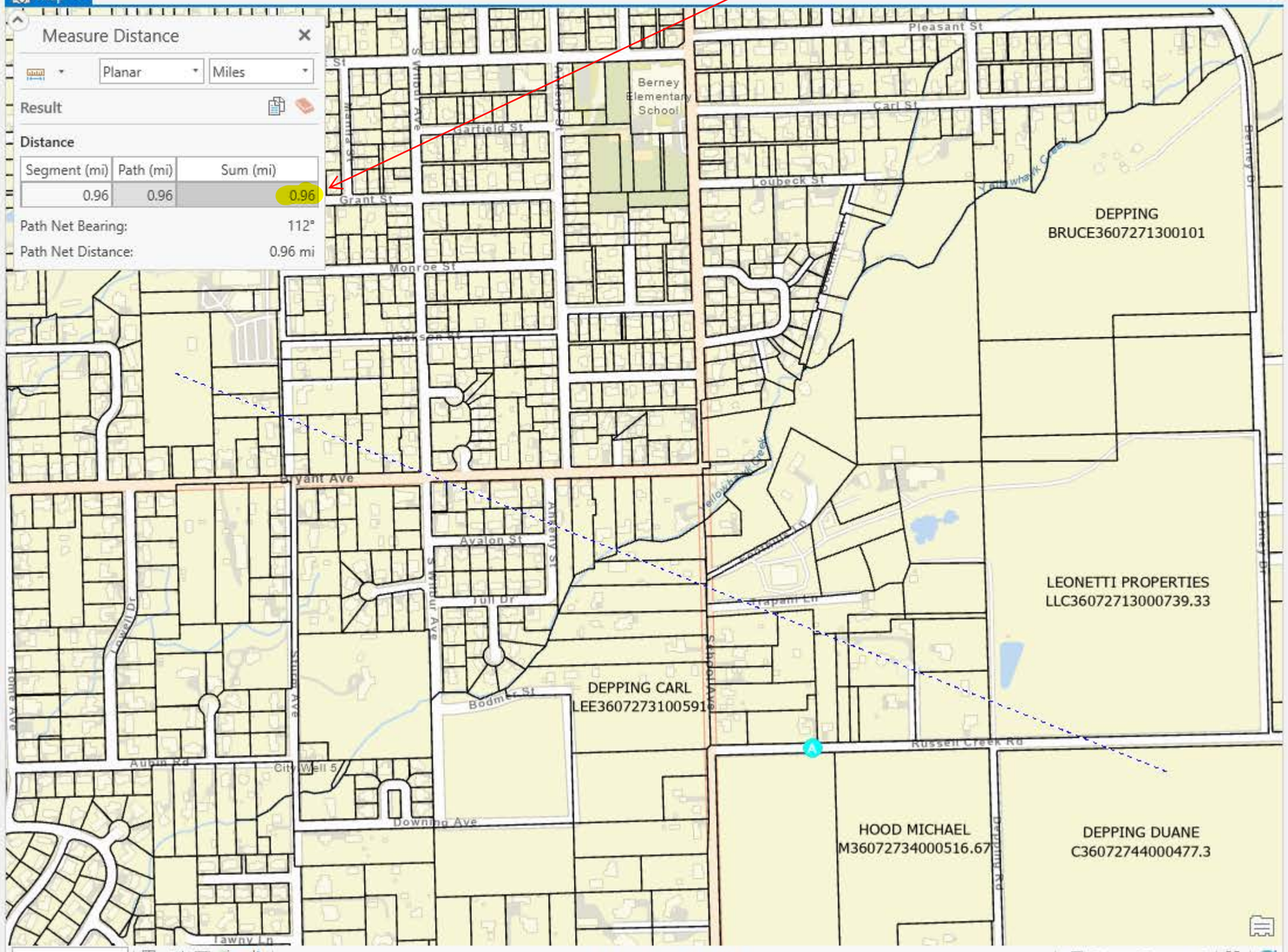

1:6,347 | 2,195,917.73E 269,869.08N ftUS | Selected Features: 0

Locate

Locate | Layer Search

1, Walla Walla, WA, 99362, USA

Show all candidates

ArcGIS World Geocoding Service

Score:	100
Description:	Russell Creek Rd, Walla
Country:	USA
AddrType:	StreetName
LocName:	World
PlaceAddr:	Russell Creek Rd, Walla
Status:	M
Match_addr:	Russell Creek Rd, Walla
LongLabel:	Russell Creek Rd, Walla
ShortLabel:	Russell Creek Rd
Rank:	20
StName:	Russell Creek
StType:	Rd
StAddr:	Russell Creek Rd
City:	Walla Walla
Subregion:	Walla Walla County
Region:	Washington
RegionAbbr:	WA
Postal:	99362
CntryName:	United States
LangCode:	ENG
Distance:	57,844.286386
X:	-118.297260
Y:	46.053095
DisplayX:	-118.297260
DisplayY:	46.053095
Xmin:	-118.298260
Xmax:	-118.296260
Ymin:	46.052095
Ymax:	46.054095
Spatial Reference:	GCS_WGS_1984