

A G E N D A
WALLA WALLA COUNTY BOARD OF COMMISSIONERS
MONDAY, OCTOBER 11, 2021

Commissioners have resumed in person public meetings and will also continue to host the meetings via WebEx.

Following is the website to attend and listen to the meeting and the phone number to call to take part in the meeting. Any questions please email us wwcocommissioners@co.walla-walla.wa.us.

Call in 1-408-418-9388 access code: 146 784 0290

Meeting link: <https://wwco.webex.com/wwco/j.php?MTID=m6ef6c0710e4eb57be4e10ce0cc827a38>

PLEASE NOTE: All times are tentative and at the discretion of the Chairman with the exception of advertised bid openings and public hearings.

10:00 A.M. COUNTY COMMISSIONERS

Chairman Tompkins

All matters listed within the Consent Agenda have been distributed to each County Commissioner for review and are considered routine. The Consent Agenda will be approved by one motion of the Board of County Commissioners with no separate discussion. If separate discussion is desired on a certain item, that item may be removed from the Consent Agenda at the request of a Commissioner, for action later.

- a) Roll call and establish a quorum
- b) Declarations re: conflict of interest
- c) Pledge of Allegiance
- d) Public comment period (time limitations may be imposed)
- e) **Action Agenda Items:**
 - 1) Review submitted Employee Payroll Action Forms
 - 2) Review vouchers/warrants/electronic payments
- f) **Consent Agenda Items:**
 - 1) Resolution - Minutes of County Commissioners' proceedings for October 4 and 5, 2021
 - 2) Payroll action and other forms requiring Board approval
- g) **Action Agenda Items:**
 - 1) County vouchers/warrants/electronic payments as follows: _____ through _____ totaling \$ _____; _____ through _____ totaling \$ _____ (travel)
- h) Miscellaneous business to come before the Board
- i) Review reports and correspondence; hear committee and meeting reports
- j) Review of constituent concerns/possible updates re: past concerns

a) **Action Agenda Items:**

- 1) Ordinance No. 491 – An ordinance amending Walla Walla County Code Chapter 10.04, speed limits, to correct clerical errors with spellings of certain county roads, to remove inconsistencies pertaining to speed limits and to modify certain speed limits in unincorporated portions of Walla Walla County

b) Department update and miscellaneous

DRAFT

**BOARD OF COUNTY COMMISSIONERS
WALLA WALLA COUNTY, WASHINGTON**

ORDINANCE NO. 491

APPROVING A REQUEST BY WALLA WALLA COUNTY PUBLIC WORKS TO AMEND WALLA WALLA COUNTY CODE CHAPTER 10.04, SPEED LIMITS, TO CORRECT CLERICAL ERRORS WITH SPELLINGS OF CERTAIN COUNTY ROADS, TO REMOVE INCONSISTENCIES PERTAINING TO SPEED LIMITS AND TO MODIFY CERTAIN SPEED LIMITS IN UNINCORPORATED PORTIONS OF WALLA WALLA COUNTY.

Whereas, a request was made to lower the speed limit on Beet Road; and

Whereas, the Public Works Department completed a thorough review of Walla Walla County Code Title 10, Vehicles and Traffic, and in so doing discovered typographical errors and roads that had been annexed or had terminus changes; and

Whereas, it is desirable to improve clarity, correct clerical errors with spellings of certain County roads and eliminate inconsistencies to keep the Walla Walla County Code accurate and up to date; and

Whereas, Title 10, Chapter 10.04 was last reviewed and updated on March 7th 2011; and

NOW THEREFORE,

BE IT ORDAINED, by the Walla Walla County Board of County Commissioners that:

Section I. The Board of County Commissioners Makes the Following Findings of Fact:

1. The Board of County Commissioners held a Public Hearing for the purpose of receiving testimony on the Beet Road speed limit change on September 27, 2021.
2. The County Engineer completed an engineering and traffic investigation as required by RCW 46.61.415 to support recommended changes to the speed limit on Beet Road.
3. Notices of a Public Hearing were published in the Walla Walla Union Bulletin on September 9 and September 16, 2021.
4. The Public Hearing was continued to October 4, 2021 to allow for additional public comment.
5. Several roads listed in Walla Walla County Code Chapter 10.04 have been annexed, have had starting or ending points changed or needed modifications due to typographical errors.
6. Some roads needed to be added to the Code.

DRAFT

Section II. The Board of County Commissioners Makes the Following Conclusions of Law:

1. The County has reviewed and evaluated comments received from the public.
2. The proposed amendments to Chapter 10.04 of the Walla Walla County Code are necessary to improve clarity and to correct clerical errors with the spelling of certain County roads.
3. The proposed change to the speed limit on Beet Road is supported by the County Engineer's study and development patterns and usage of Beet Road.
4. The proposal meets a definable public need.

Section III. Adoption of Amended Section 10.04.005 of the Walla Walla County Code. The amendments to Title 10, Vehicles and Traffic, resulting in the modification of the Speed Limits Table is **adopted** as presented to the Board of County Commissioners on this date as attached in Exhibit A.

Section IV. Effective Date and Savings. This Ordinance is effective as of the date of signing.

Section V. If any section, subsection, paragraph, sentence, clause or phrase of this ordinance is declared unconstitutional or invalid for any reason, such decision shall not affect the validity of the remaining parts of this ordinance.

Section VI. This ordinance will be published by an approved summary consisting of the title.

PASSED by the Walla Walla County Board of County Commissioners in regular session at Walla Walla, Washington, then signed by its membership and attested by its Clerk in authorization of such passage this 11th day of October 2021.

Attest:

Jill Munns, Assistant Clerk of the Board

Gregory A. Tompkins Chairman, District 3

Todd L. Kimball, Commissioner, District 2

Jennifer R. Mayberry, Commissioner, District 1

*Constituting the Board of County Commissioners
of Walla Walla County, Washington*

Approved as to form:

Jesse D. Nolte, Chief Civil Deputy Prosecuting Attorney

DRAFT

EXHIBIT A

10.04.005 Speed limit table.

Road No.	Road Name	From - To	Speed Limit
24080	12th St. SW	CP city limits Grandview Ave.	25
53110	2nd Ave. S	Prospect Ave. End of road	25
52400	3rd Ave. S	WW city limits Langdon Rd.	35
52560	4th Ave. S	Yellowhawk St. Prospect Ave.	25
52570	4th Ave. S	Whitney Rd. Reynolds Ave.	25
52580	4th Ave. S	Tietan St. Cushing St.	25
55700	Abbott Rd.	WW city limits Fern Ave.	25
67660	Actor St. N (D)	US 12 Water St.	25
67650	Actor St. S (D)	US 12 Second St.	25
14200	Adair Rd. (B)	Ray Blvd. Reinken Blvd.	25
19340	Adkins Rd.	Touchet North Rd. End of road	50
18800	Agate Rd.	Walkley Rd. SR 124	25
18800	Agate Rd.	SR 124 Brickey Rd.	Primitive
60290	Airport Rd.	WW city limits US 12	35
95540	Angelo Pl.	Costello Pl. Cul-de-sac	25
58070	Ankeny St.	Bryant Ave. WW city limits	25
58060	Ankeny St. S	Tull Dr. Bryant Ave.	25
14120	Apple Ln. (B)	Harrison Rd. Humorist Rd Cul-de-Sac	25
95490	Arabica Rd.	West End of road East end of road	25
28560	Artesia Ave.	Hatch St. Offner Rd.	25
17910	Ash Hollow Rd.	Cummins Rd. Johnson Rd.	Primitive
14340	Ash St. (B)	Second Ave. Fourth Ave.	25
12400	Attalia East Rd.	US 12 End of county right-of-way	25
95360	Austin St.	Cottonwood Rd. Whistling Duck Rd.	25
56840	Avalon St.	Wilbur Ave. Ankeny St. S	25
94150	Ayer Rd.	Lyons Ferry Rd. Cattle guard at end	50
42020	Babcock Rd.	Eureka North Rd. Greenville Rd.	50
30910	Bade Rd. (G)	Riggs Rd. End of road	50

48170	Badger Hollow Rd.	Smith Springs Rd. End of road	50
31600	Bald Rd. (G)	Riggs Rd. End of road Munns Road	50
27520	Baldwin Rd.	N Campbell Rd. N Gose St.	25
34190	Balm St. (T)	Touchet Gardena Rd. US 12	25
47040	Barger Rd.	Smith Springs Rd. Columbia county line	50
51470	Barleen Dr.	Havstad Dr. Havstad Dr.	20
33050	Barnes Rd. (G)	Stateline Rd. (1) Gardena Rd.	50
67840	Barnes St. (D)	US 12 Water St.	25
33990	Barney Rd.	Gardena Rd. Lowden Gardena Rd.	50
49210	Barstow Rd.	Smith Springs Rd. Lyons Ferry Rd.	50
13640	Basin Dr.	Quincy Rd. End of county right-of-way	25
22710	Beet Rd.	Stateline Rd. (3) Mojonnier Rd.	50 35
65140	Bergevin Springs Rd.	SR 125 Mcinroe Rd.	50
65140	Bergevin Springs Rd.	Mcinroe Rd. Lower Waitsburg Rd.	Primitive
95800	Berney Dr.	Russell Creek Rd. Yellowhawk Creek	40
95800	Berney Dr.	Yellowhawk Creek WW city limits	25
14380	Birch St. (B)	Second Ave. End of road	25
35170	Birch St. (T)	First St. Main St.	25
75500	Biscuit Ridge Rd. (D)	US 12 Third St.	25
75500	Biscuit Ridge Rd. (D)	Third St. End of pavement	50
75500	Biscuit Ridge Rd.	End of pavement Blacksnake Ridge Rd.	Primitive
72420	Blacksnake Ridge Rd.	Tracy Rd. Umatilla National Forest	Primitive
26040	Blalock Dr.	Mckinney-McKinney Rd. CP city limits	25
40810	Blanchard Rd.	SR 124 Mile post 0.62	50
40810	Blanchard Rd.	Mile post 0.62 Eureka North Rd.	35
72160	Blue Creek Rd.	Mill Creek Rd. Mile Post 2.03	35
72160	Blue Creek Rd.	Mile post 2.03 End of pavement	20
72160	Blue Creek Rd.	End of pavement Blacksnake Ridge Rd.	Primitive
68560	Bolles Rd.	SR 124 Railroad Crossing	50
10290	Braden Ranch Int.	Spring Gulch Rd. Braden Ranch Rd.	Primitive
10370	Braden Ranch Rd.	Oregon state line Hatch Grade Rd.	Primitive

50930	Braden Rd.	Stateline Rd. (E) Two Acre Ln.	50
50930	Braden Rd.	Two Acre Ln. Plaza Way	35
18720	Brickey Rd.	Lakeview Dr. End of pavement	25
18720	Brickey Rd.	End of pavement Agate Rd.	Primitive
23470	Brickner Rd.	Stanley Dr. Grandview Ave.	25
22730	Brickwood Dr.	Greystone Dr. Cul-de-sac	25
52350	Brisbane St.	Canberra Dr. Canberra Dr.	25
18290	Britton Dr.	Dodd Rd. Welland Rd.	50
56770	Brook Ln.	Tull Dr. End of road	25
55000	Brookshire Dr.	Wainwright Pl. Cul-de-sac	25
65990	Brown Rd.	SR 125 Prescott city limits	50
56900	Bryant Ave.	Home St. School Ave.	30
36910	Buckley Rd.	Lower Dry Creek Rd. End of county right-of-way	50
79850	Bundy Hollow	Columbia county line Columbia county line	Primitive
11850	Burdett Way (WL)	First St. Fourth St.	25
32870	Burlingame Rd. (G)	Stateline (2) Gardena Rd.	50
17280	Burnap Rd.	Cummins Rd. Conrad Rd.	50
72830	Buroker Rd.	Mill Creek Rd. Spring Creek Rd.	50
93100	Burrows Rd.	Stateline Rd. (2) Gardena Rd.	50
22560	Bussell Rd.	Mojonnier Rd. Old Milton Hwy.	35
50570	Buttice Ln.	Spring Branch Rd. Old Milton Hwy.	35
95330	Buttonquail St.	Austin St. Cul-de-sac	25
16320	Byerley Rd.	Byrnes Rd. End of road	50
17080	Byrnes Rd.	US 12 US 12	50
41050	C M Rice Rd.	SR 124 Van Hollebeke Rd.	50
52820	Caldwell Rd.	S 3rd Ave. Cul-de-sac	25
25930	Campbell Rd. S	W Whitman Dr. Mill Creek	25
27210	Campbell Rd. S	Permain Ave. Heritage Rd.	25
27210	Campbell Rd. N	Heritage Rd. Cul-de-sac	25
52330	Canberra Dr.	W. Langdon Rd. Cottonwood Rd.	25
51610	Canterburg Way	Highland Rd. Taumarson Rd.	25

68610	Cardinal Rd. (W)	SR 124 W Seventh St.	25
57640	Carl St.	WW City limits Gladys St.	25
95640	Carmella St.	Fern Ave. Cul-de-sac	25
44710	Casey Rd.	Lower Monumental Rd. Mile post 8.7	50
44710	Casey Rd.	Mile post 8.7 Ayer Rd.	Primitive
51630	Castle Stones Ct.	Canterburg Way Cul-de-sac	25
67900	Cemetery Rd. (D)	South end Cemetery entrance	25
35390	Center St. (T)	Fourth St. Main St.	25
22410	Chamberlain Rd.	Springdale Rd. End of county right-of-way	20
35800	Champion St. (T)	Hanson Rd. Touchet North Rd.	25
51370	Chapelwood Ave.	Taumarson Rd. Wilshire St.	25
19090	Charbonneau Dr.	Harbor Blvd. Shoreline Rd.	25
64960	Chase Rd.	Lower Waitsburg Rd. Middle Waitsburg Rd.	50
14460	Cherry St. (B)	Second Ave. Fifth Ave.	25
35290	Cherry St. (T)	Fourth St. Main St.	25
57000	Chestnut Dr.	Bryant Ave. Chestnut St. E	25
57030	Chestnut St. E	WW city limits Chestnut Dr.	25
55750	Circle Dr.	School Ave. Cul-de-sac	25
76480	Clancy Rd.	Mud Creek Rd. Lewis Peak Rd.	Primitive
23450	Clarence Ave.	Mojonnier Rd. Brickner Rd.	25
96090	Clinton St.	US 12 WW city limits	30
66510	Clodius Rd.	Waggoner Rd. Middle Waitsburg Rd.	50
14020	Clover Ln. (B)	Harrison Rd. Ringhoff Rd.	25
47430	Clyde Elevator Rd.	Lyons Ferry Rd. Smith Springs Rd.	50
39120	Cochran Rd.	Harvey Shaw Rd. SR 125	50
67530	Cochran St. (D)	US 12 Cemetery Rd.	25
92690	College Ave.	Blalock Dr. Wallula Ave.	30
14230	Columbia Rd. (B)	Ray Blvd. Reinken Blvd.	25
14210	Columbia School Rd. N (B)	Humorist Rd. Main St.	25
11870	Columbia Way (WL)	US 12 US 12	25
68410	Conover Rd.	SR 124 End of road	50

17490	Conrad Rd.	Cummins Rd. End of road	50
76750	Coppei Rd.	McCown Rd. South Fork Coppei Rd.	50
66320	Corkrum Rd.	Clodius Rd. Middle Waitsburg Rd.	50
73890	Cornwall St., N (D)	US 12 End of road	25
73880	Cornwall St., S (D)	US 12 Second St.	25
95530	Costello Pl.	Reser Rd. Cul-de-sac	25
95390	Cottonwood Rd.	Reser Rd. Ransom Rd.	25
95390	Cottonwood Rd.	Ransom Rd. <u>WW City Limits</u> Kendall Rd.	35
95390	Cottonwood Rd.	Kendall Rd. End of pavement	50
95390	Cottonwood Rd.	End of pavement Pikes Peak Rd.	Primitive
95410	Cougar Creek Dr.	Elk Fork Dr. Arabica Rd.	25
22580	Country Way	Snider Dr. End of county right-of-way	25
22870	County Rd. No. 448	Stateline Rd. (4) Old Milton Hwy.	50
95470	Coyote Ridge Dr.	Eagle Crest Dr. Cul-de-sac	25
58040	Crystal Ct.	Wilbur Ave. Cul-de-sac	25
93290	Cummins Rd.	US 12 Touchet North Rd.	50
53920	Cushing St.	E & W of S 4th End of road	25
93840	Dague Rd.	Harvey Shaw Rd. SR 125	50
22570	Dale Way	Bussell Rd. Snider Dr.	25
26390	Damson St. NE	W Rose St. Wallula Ave.	25
23980	Dana Dr.	Suncrest Terrace Cul-de-sac	25
49460	Davidson Rd.	Casey Rd. Lyons Ferry Rd.	Primitive
26170	Davis Ave. NW	Wallula Ave. York St.	25
28410	Dawson Ave. NE	Electric Ave. CP city limits	25
27550	Dell Ave.	Gose St. N Cul-de-sac	25
27550	Dell Ave.	Cul-de-sac Myra Rd.	25
27550	Dell Ave.	Myra Rd. WW city limits	35
26530	Della Ave. NE	NE C St. NE Spitzenburg Ave.	25
58200	Delmont St.	WW city limits Berney Dr.	25
76550	Dent Rd.	Lewis Peak Rd. North Fork Coppei Rd.	Primitive
55530	Depping Rd.	Reser Rd. Russell Creek Rd.	35

20840	Detour Rd.	Lowden Gardena Rd. US 12	50
30570	Dewey Rd.	Maxfield Rd. Watson Lp.	50
69710	Dewitt Rd.	US 12 Millrace Rd.	50
31420	Dixon Rd. (G)	Riggs Rd. End of road	50
13000	Dodd Rd.	US 12 PCCP/gravel	40
13000	Dodd Rd.	PCCP/gravel Touchet North Rd.	50
45730	Donnelly Rd.	SR 124 Piper Canyon Rd.	Primitive
22900	Donrita Ct.	Summers Circle Cul-de-sac	25
11910	Douglas Way (WL)	First St. Fourth St.	25
55660	Downing Ave.	Sturm Ave. End of road	25
51360	Dresden Ct.	Wilshire St. Cul-de-sac	25
28720	Drumheller St.	Wildwood St. Offner Rd.	25
29810	Duncan Ln.	Dell Ave. Heritage Rd.	25
95400	Eagle Crest Dr.	Cottonwood Rd. End of road	25
13910	Edith St. (B)	E Humorist Rd. Cul-de-sac	25
57340	Edmond St.	Ankeny St. WW city limits	25
28400	Electric Ave.	Evans Ave. NW Kenwood St. WW City Limits	25
95420	Elk Fork Dr.	Wolf Fork Pl. Thunder Ridge Dr.	25
15760	Erdman Ln.	Snake River Dr. End of road	25
57610	Ernst St.	Carl St. WW city limits	25
45360	Estes Rd.	Smith Springs Rd. End of road	50
54430	Ethel Rd.	Power Line Rd. Ranch Rd.	25
94090	Eureka North Rd.	SR 124 Blanchard Rd.	50
94090	Eureka North Rd.	Blanchard Rd. Mile post 0.8	35
94090	Eureka North Rd.	Mile post 0.8 Simmons Rd.	50
26120	Evans Ave. NW	CP city limits Electric Ave.	25
66590	Evans Rd.	Smith Rd. Waggoner Rd.	Primitive
95340	Falcon Ct.	Austin St. Cul-de-sac	25
91200	Farm Labor Camp Rd.	SR 125 End of county right-of-way	25
95630	Fern Ave.	Reser Rd. Bryant Ave WW city limits Chestnut St.	30
66940	Ferris Rd.	Lower Waitsburg Rd. Middle Waitsburg Rd.	50

23020	Fiddler Ct.	County Rd. No. 448 Cul-de-sac	25
14080	Field Ln.	Harrison Rd. Ringhoff Rd.	25
21590	Fields Gulch Rd.	Smith Springs Rd. Columbia county line	50
14750	Fifth Ave. (B)	Main St. Grain Terminal Rd.	25
74620	First St. (D)	Gilliam St. East end at school	25
34900	First St. (T)	Willow St. Walnut St.	25
11840	First St. (WL)	Columbia Way Burdett Way	25
40310	Fishhook Park Rd.	SR 124 Mile post 0.75	50
40310	Fishhook Park Rd.	Mile post 0.75 Fishhook Park Gate	35
97150	Five Mile Rd.	Scenic Lp. Mill Creek Rd.	50
15890	Flat Top Rd.	SR 124 End of road	25
21920	Fletcher Rd.	Lyons Ferry Rd. Columbia county line	50
13920	Florence Ct. (B)	Edith St. Cul-de-sac	25
21150	Forest Rd.	Frog Hollow Rd. Detour Rd.	50
55860	Forrest Ln.	Sturm Ave. Cul-de-sac	25
97070	Foster Rd.	Oregon state line Pikes Peak Rd.	50
97070	Foster Rd.	Pikes Peak Rd. Russell Creek Rd.	35
20400	Fountain Springs Rd.	Smith Springs Rd. Columbia county line	50
14150	Fourth Ave. (B)	W Humerist Rd Main St. Poplar St WSDOT Limits.	25
34260	Fourth St. (T)	Balm St. Mckay McKay Rd.	25
11860	Fourth St. (WL)	Columbia Way Burdett Way	25
20530	Fredrickson Rd.	Stateline Rd. (3) Frog Hollow Rd.	50
21310	Frenchtown Rd.	Old Hwy. 12 Lower Dry Creek Rd.	50
92100	Frog Hollow Rd.	Barney Rd. Beet Rd.	50
91100	Frontage Rd.	Farm Labor Camp Rd. Summers Circle	25
26940	Futura Rd.	Hatch St. Myra Rd.	25
15430	Gallant Rd. (B)	SR 124 Tuttle Ln.	25
12050	Gap Wy. (WL)	Third St. Fourth St.	25
33710	Garbe Ln. (G)	Garbe Rd. End of road	50
33630	Garbe Rd. (G)	Gardena Rd. Gardena Rd.	50
32820	Gardena Creek Rd. (G)	Maxfield Rd. Barnes Rd.	50

93170	Gardena Rd. (G)	Touchet Gardena Rd. Barney Rd.	50
33220	Gardena School Rd. (G)	Watson Lp. Gardena Rd.	50
57540	Garfield St.	<u>Wilbur Ave. WW City Limits</u> Ankeny St.	25
59550	Garrison St.	WW city limits End of road	25
67100	Gerking Rd.	Miller Rd. Middle Waitsburg Rd.	50
73590	Gilliam St. (D)	US 12 Private Section	25
15720	Glad Rd.	Sunset Dr. Elizabeth Ln.	25
57650	Gladys St.	Carl St. Pleasant St.	25
18100	Gluck Rd.	Britton Rd. Kellogg Rd.	50
39300	Gorham Rd.	Harvey Shaw Rd. Harvey Shaw Rd.	50
29970	Gose St. N	Heritage Rd. Dell Ave.	25
29960	Gose St. S	Heritage Rd. Wallula Ave.	35
14700	Grain Terminal Rd. (B)	<u>US-12 Second Ave</u> <u>Second Ave Cul-de-Sac.</u>	25
23800	Grandview Ave.	Valley St. CP city limits	25
45370	Grant Sanders Rd.	SR 124 SR 124	50
57520	Grant St.	Ankeny St. Wilbur Ave.	25
51240	Gray Lynn Dr.	Winona Ln. Havstad Dr.	25
57190	Greenbriar Dr.	S Wilbur Ave. Stillwater Dr.	25
42470	Greenville Rd.	SR 124 Moorehead Rd.	50
22720	Greystone Dr.	Beet Rd. Cul-de-sac	25
37270	Guy Fine Rd.	Lower Dry Creek Rd. End of pavement	50
37270	Guy Fine Rd.	End of pavement Woodward Canyon Rd.	Primitive
43990	Hair Rd.	Lower Monumental Rd. End of road	Primitive
32450	Hanning Rd. (G)	Riggs Rd. End of road	50
14030	Hanson Lp. (B)	W Humorist Rd. Westbourne Lp.	35
14030	Hanson Lp.	Westbourne Lp. US 12	25
14030	Hanson Lp.	US 12 E Humorist Rd.	50
34210	Hanson Rd. (T)	US 12 Fence	25
72550	Harbert Rd.	Mill Creek Rd. US 12	50
18700	Harbor Blvd.	Sun Harbor Dr. Brickey Rd.	25
22090	Harding Rd.	Wallula Ave. End of road	50

13990	Harold Ave. (B)	Merry Ln. Cul-de-sac	25
14300	Harrison Pl. (B)	Hanson Lp. Cul-de-sac	25
14040	Harrison Rd. (B)	Ringhoff Rd. Quincy Rd.	25
43430	Harsell Rd.	Moorehead Rd. Wooden Rd.	50
44920	Harshaw Rd.	Lyons Ferry Rd. SR 124	25
96650	Hart Rd.	Lower Waitsburg Rd. SR 124	50
93650	Harvey Shaw Rd.	SR 125 SR 124 Overpass	50
10590	Hatch Grade Rd.	SR 730 Oregon state line	Primitive
28870	Hatch St.	WW city limits Artesia St.	25
28870	Hatch St.	Electric Ave. Futura St.	20
51450	Havstad Dr.	Taumarson Rd. Taumarson Rd.	25
33490	Hayes Rd. (G)	Stateline Rd. (1) Gardena Creek Rd.	50
99990	Heritage Rd.	US 12 WW city limits	40
19900	Herrold Rd.	Touchet North Rd. End of road	50
51600	Highland Rd.	WW CP city limits WW city limits	25
52160	Hill Rd.	Pioneer Dr. Ranch Rd.	25
56570	Home Ave.	Bryant Ave. WW city limits	25
54050	Hood Rd.	Oregon state line Cottonwood Rd.	50
76100	Hooper Rd.	Seaman Rd. End of road	50
22880	Humbert Rd.	County Rd. No. 448 Summers Circle	25
14280	Humorist Rd. E (B)	US 12 200 ft. east of Merry Ln.	25
14280	Humorist Rd. E (B)	200 ft. east of Merry Ln. McNary Ridge Rd. End of County Rd.	50
14270	Humorist Rd. W (B)	US 12 Second Ave.	25
56730	Huntington Pl.	Aubin Rd. Cul-de-sac	25
25200	Hussey St. N	Heritage Rd. Baldwin Rd.	25
25210	Hussey St. S	Heritage Rd. W Whitman Dr.	25
45770	Ibberson Rd.	SR 124 End of county right-of-way	50
33080	Ingham Rd. (G)	Stateline Rd. (1) Thurber Rd.	50
64700	Interchange Rd.	Isaacs Ave. US 12	35
97300	Isaacs Ave.	Airport Rd. Interchange Rd.	35
13230	Ivarson Rd.	US 12 End of road	50

50400	J. B. George Rd.	Peppers Bridge Rd. Larson Rd.	30
57300	Jackson St.	Sturm Ave. Ankeny St.	25
33070	Jacobs Rd. (G)	Gardena Rd. Sand Pit Rd.	50
79090	Jasper Mtn. Rd.	Columbia county line Columbia county line	Primitive
13950	Jill Marie St. (B)	Edith St. Ryan Ave.	25
17060	Johnson Rd.	Dodd Rd. Touchet North Rd.	Primitive
54750	Kaniksu Lp.	S Wilbur Ave. Cul-de-sac	25
19510	Kellogg Rd.	Plucker Rd. Adkins Rd.	50
54310	Kendall Rd.	Cottonwood Rd. Reser Rd.	35
55670	Kensington Dr.	Downing Ave. Downing Ave.	25
28540	Kenwood St.	WW city limits Electric Ave.	25
67750	Kershaw St. (D)	US 12 Water St.	25
64770	Kibler Rd.	SR 12 End of road	Primitive
43780	Kimball Rd.	Wooden Rd. End of road	50
13310	Kirby Ct.	Westbourne LP Cul-de-sac	25
71890	Klicker Mountain Rd.	Blue Creek Rd. Gate	Primitive
68510	Knottgrass Rd.	SR 124 End of road	50
55990	Kobe Ct.	Shelton Rd. Cul-de-sac	25
14800	Lake Rd.	E Humorist Rd Cul-de-Sac. SR 124	30
14800	Lake Rd.	SR 124 Sunset Dr.	25
18890	Lakeview Dr.	Sun Harbor Dr. Brickey Rd.	25
42260	Lamar Rd.	SR 124 SR 124	50
11310	Lambdin Rd.	US 12 End of road	50
26470	Lambert Ave. NE	CP city limits CP city limits	25
93540	Landfill Rd.	Sudbury WW city limits	30
52310	Langdon Rd. E	Pioneer Dr. Cottonwood Rd.	35
52300	Langdon Rd. W	Pioneer Dr. Plaza Way	35
14190	Largent Rd. (B)	Ray Blvd. Reinken Blvd.	25
34150	Larrabee Rd.	US 12 US 12	50
50410	Larson Rd.	Stateline Rd. (E) J. B. George Rd.	30
21930	Last Chance Rd.	Frog Hollow Rd. US 12	50

23320	Lawson Ln.	Clarence Ave. End of road	25
35900	Legrow Rd.	Touchet North Rd. Woodward Canyon Rd.	50
77360	Leid Rd.	South Fork Coppei Rd. End of road	Primitive
51750	Leroux Ln.	Highland Rd. Country Club Rd.	25
97590	Lewis Peak Rd.	US 12 MP 9.2	50
97590	Lewis Peak Rd.	MP 9.2 Dent Rd.	Primitive
68010	Lewiston Rd.	Cemetery Rd. US 12	50
21470	Locher Rd.	Stateline Rd. (3) Frog Hollow Rd.	50
35570	Locust St. (T)	Fourth St. Touchet St.	25
68200	Londagin Rd.	Middle Waitsburg Rd. US 12	Primitive
93720	Loney Rd.	Sudbury Rd. Harvey Shaw Rd.	50
31090	Long Rd. (G)	Watson LP Riggs Rd.	50
97340	Looking Glass Rd.	Mill Creek Rd. Cul-de-sac	25
57580	Loubeck St.	WW city limits End of road	25
32850	Lovers Ln. (G)	Barnes Rd. Burlingame Rd.	50
93190	Lowden Gardena Rd. (G)	Frog Hollow Rd. US 12	50
36820	Lowden School Rd.	Lower Dry Creek Rd. End of road	25
56670	Lowell Dr.	Aubin Rd. Bryant Ave.	25
93500	Lower Dry Creek Rd.	US 12 Sudbury Rd.	50
91060	Lower Hogeve Rd.	US 12 Columbia county line	50
94350	Lower Monumental Rd.	Sheffler Rd. Railroad overpass Corp. Limits	50
96110	Lower Waitsburg Rd.	US 12 WW City Limits SR 124	50
20100	Lower Whetstone Rd.	Smith Springs Rd. Columbia county	50
14130	Lucas Rd. (B)	Ray Blvd. Reinken Blvd.	25
93570	Luckenbill Rd.	Sudbury Rd. Touchet North Rd.	50
44870	Lyons Ferry Ramp	Lyons Ferry Rd. SR 124	50
49710	Lyons Ferry Rd.	SR 124 Overpass MP 8.7	50
49710	Lyons Ferry Rd.	MP 8.7 MP 9.7	35
49710	Lyons Ferry Rd.	MP 9.7 Columbia county line	50
44470	Magallon Rd.	Lower Monumental Rd. End of road	Primitive
54720	Magnolia Dr.	Kendall Rd. Wilbur Ave. S	25

16520	Maiden Rd.	Byrnes Rd. End of road	50
14400	Main St. (B)	N Columbia School Rd. Railroad crossing	25
35180	Main St. (T)	Birch St. Walnut St.	25
48430	Manuel Hollow Rd.	Smith Springs Rd. End of road	50
35030	Maple St. (T)	Main St. First St.	25
14510	Maple St. E (B)	Lake Rd. Cul-de-sac	25
14500	Maple St. W (B)	Jantz Rd. Second Ave.	25
30730	Markham Rd. (G)	Gardena Creek Rd. Watson Lp.	50
46320	Marr Rd.	Skyrocket Rd. End of road	Primitive
36710	Marshall St.	US 12 End of right-of-way	25
66480	Martin Rd.	Lower Waitsburg Rd. Middle Waitsburg Rd.	50
44230	Matthews Rd.	Lower Monumental Rd. End of road	Primitive
31250	Maxfield Rd. (G)	Watson Lp. Riggs Rd.	50
54180	McBeth Rd.	Kendall Rd. End of road	25
78810	McCown Int.	McCown Rd. Columbia county line	50
78520	McCown Rd.	US 12 Columbia county line	50
16700	McDole Rd.	Byrnes Rd. Byrnes Rd.	50
20210	McDonald Rd.	Short Rd. US 12	50
36630	McFall Rd.	Yox Rd. Luckenbill Rd.	50
45350	McFeely Rd.	SR 124 End of county right-of- way	50
65310	McInroe Rd.	Bergevin Springs Rd. Valley Grove Rd.	Primitive
92090	McKay Alto Rd.	Bolles Rd. Columbia county line	50
71110	McKay <u>McKay</u> Grade Rd.	S Fork Russell Cr. Oregon state line	Primitive
34170	McKay Rd. (T)	Touchet Gardena Rd. US 12	25
31930	McKenzie <u>McKenzie</u> Rd. (T)	Riggs Rd. Bald Rd.	50
25710	McKinney Rd.	W Whitman Dr. Wallula Ave.	25
50260	McMinn Rd.	Peppers Bridge Rd. End of road	25
57090	Meadowbrook PL	Bryant Ave. Cul-de-sac	25
68720	Meinburg Rd.	US 12 End of road	25
97470	Meiner Rd.	Mill Creek Rd. Spring Creek Rd.	50
13970	Merry Ln. (B)	Edith St. E Humorist Rd.	25

96230	Middle Waitsburg Rd.	Blue Mtn. Dr. US 12	50
57250	Milan Ct.	Bryant Ave. Cul-de-sac	25
97330	Mill Creek Rd.	Interchange Rd. Seven Mile Rd.	50
97330	Mill Creek Rd.	Seven Mile Rd. Hummingbird Pl.	40
97330	Mill Creek Rd.	Hummingbird Pl. Oregon state line	25
67250	Miller Rd.	Ferris Rd. Lower Waitsburg Rd.	50
69900	Millrace Rd.	Waitsburg city limits Columbia county line	50
22240	Mission Rd.	Mojonnier Rd. Last Chance Rd.	50
92300	Mojonnier Rd.	Beet Rd. Bussell Rd.	50
92300	Mojonnier Rd.	Bussell Rd. College Ave. CP City Limits	40
57400	Monroe St.	Sturm Ave. Ankeny St.	25
16070	Monument Dr.	SR 124 End of county right-of-way	50
32110	Moore Rd.	Bald Rd. End of road	50
42540	Moorehead Rd.	Upton Rd. Greenville Rd.	50
42540	Moorehead Rd.	Greenville Rd. Lyons Ferry Rd.	Primitive
71630	Mormon Grade Rd.	Scenic Lp. Oregon state line	Primitive
52030	Morrison Ln.	Hill Rd. End of road	25
76200	Mud Creek Rd.	US 12 Lewis Peak Rd.	50
31760	Munns Rd. (G)	Riggs Rd. Bald Rd.	50
26930	Myra Rd. NE	WW/CP city limits Mill Creek	35
26930	Myra Rd. NE	Roundabout Dell Ave.	35
40570	Neff Rd.	SR 124 End of road	Primitive
93450	Nelms Rd.	Woodward Canyon Rd. Yox Rd.	50
65490	Nelson Rd.	Valley Grove Rd. Lower Waitsburg Rd.	50
27380	Newtown Pl.	Newtown Rd. Cul-de-sac	25
27360	Newtown Rd.	S Gose St. End of road	25
20990	Nibler Rd.	US 12 Lower Dry Creek Rd.	50
17070	Nine Mile Rd.	US 12 Johnson Rd.	50
78230	North Fork Coppei Rd.	Coppei Rd. Dent Rd.	Primitive
78220	Northrup Dr.	Mojonnier Rd. Cul-de-sac	25
78210	OConner Ln.	Loubeck St. End of road	25

14070	Off Pl. (B)	Ringhoff Rd. Cul-de-sac	25
99980	Old Hwy. 12	US 12 Heritage Rd.	50
92570	Old Milton Hwy.	Stateline Rd. (4) Donna Lane	40
92570	Old Milton Hwy.	Donna Lane Braden Road	35
12790	Old PSH 3	Two Rivers Rd. End of road	35
93560	Olur Rd.	Sudbury Rd. End of road	25
57470	Oriole St.	Edmond St. End of road	25
23170	Owens Rd.	Mojonnier Rd. CP city limits	25
39350	Paddock Rd.	Harvey Shaw Rd. Harvey Shaw Rd.	25
40090	Page Rd.	Fishhook Fishhook Park Rd. End of county right-of-way	50
15750	Paradise Dr.	Sunset Dr. Snake River Dr.	25
15800	Park Pl.	Sunset Dr. Cul-de-sac	25
33980	Passaic Rd.	Barney Rd. End of county right-of-way	25
22530	Patricia Pl.	Snider Dr. Cul-de-sac	25
14100	Peach Ln. (B)	Harrison Rd. Ringhoff Rd.	25
27060	Pearmain Ave.	S Hussey St. End of road	25
51620	Pebble Ct.	Canterburg Way Cul-de-sac	25
50130	Peppers Bridge Rd.	Stateline Rd. (4) Walla Walla River	25
50130	Peppers Bridge Rd.	Walla Walla River Old Milton Hwy	50
50130	Peppers Bridge Rd.	Old Milton Hwy. CP city limits	35
67950	Pettybone St. N (D)	US 12 Lewiston Rd.	25
67960	Pettybone St. S (D)	US 12 Third St.	25
39590	Pettyjohn Rd.	SR 125 SR 124	50
47920	Pickard Rd.	Lyons Ferry Rd. Smith Springs Rd.	50
55260	Pike Pl.	School Ave. Cul-de-sac	25
70590	Pikes Peak Rd.	Foster Rd. Oregon state line	Primitive
52170	Pioneer Dr.	E Langdon Rd. Hill Rd.	25
45910	Piper Canyon Rd.	Sr 124 Smith Springs Rd.	50
14170	Piper Rd. (B)	Ray Blvd. Sage Rd.	25
92580	Plaza Way	Braden Road WW city limits	35
57700	Pleasant St.	WW city limits Berney Dr.	25

49730	Pleasant View Rd.	Ayer Rd. End of road	25
18200	Plucker Rd.	Kellogg Rd. Touchet North Rd.	50
14580	Poplar St. (B)	Second Ave. Fifth Ave.	25
10100	Port Kelley Rd.	SR 730 End of county right-of-way	25
95090	Power Line Rd.	Stateline Rd. (E) Cottonwood Creek	50
95090	Power Line Rd.	Cottonwood Creek Langdon Rd. E	35
50540	Pranger Rd.	Whiteley Rd. Old Milton Hwy.	35
<u>21980</u>	<u>PRENTIS RD E</u>	<u>SPALDING RD</u> <u>DEAD END</u>	<u>50</u>
<u>21970</u>	<u>PRENTIS RD W</u>	<u>SPALDING RD</u> <u>DEAD END</u>	<u>50</u>
68320	Preston Ranch Rd.	Middle Waitsburg Rd. End of road	Primitive
95180	Prospect Ave.	Plaza Way Cottonwood Rd.	35
15770	Pumping Plant Rd.	Erdman Ln. End of road	25
14290	Quincy Rd. (B)	Apple Ln <u>Humorist Rd W.</u> Harrison Rd.	25
14290	Quincy Rd.	Harrison Rd. Hanson Lp.	35
73140	Radar Int.	Radar Rd. Spring Creek Rd.	50
73070	Radar Rd.	Spring Creek Rd. Radar Int.	50
12410	Raindance Rd.	SR 12 End of county right-of-way	50
20690	Rainville Rd.	Stateline Rd. (3) Frog Hollow Rd.	50
22440	Ralston Rd.	Beet Rd. End of county right-of-way	25
54410	Ranch Rd.	Cottonwood Rd. End of road	25
52960	Ransom Rd.	S 3rd Ave. Cottonwood Rd. <u>WW City Limits</u>	25
14110	Ray Blvd. (B)	Hanson Lp. W Humorist Rd. <u>Sage Rd.</u>	25
14140	Reinken Blvd. (B)	Hanson LP Humorist Rd. W	25
95520	Reser Rd.	Cottonwood Rd. <u>WW City Limits</u> Depping Rd.	35
95520	Reser Rd.	Depping Rd. Foster Rd.	50
59800	Reservoir Rd.	N Tausick Way End of county right-of-way	25
53240	Reynolds Ave.	S 4th Ave. S 3rd Ave.	25
67820	Richman St. N (D)	Us 12 Water St.	25
67810	Richman St. S (D)	Us 12 Third St.	25
30080	Riggs Rd. (G)	Touchet Gardena Rd. End of road	50
37870	Riley Rd.	Harvey Shaw Rd. End of pavement	50

37870	Riley Rd.	End of pavement End of county right-of-way	Primitive
14060	Ringhoff Rd. (B)	Hanson Ln. Apple Ln.	25
95370	Roadrunner Ln.	Cottonwood Rd. Whistling Duck Rd.	25
55390	Roberts Pl.	Reser Rd. Cul-de-sac	25
14180	Robin Rd. (B)	Reinken Blvd. Teri Rd.	25
22550	Roland Ct.	Snider Dr. Cul-de-sac	25
27820	Rome St.	S Hussey St. Electric Ave.	25
59990	Rooks Park Rd.	Mill Creek Rd. Gate	50
54580	Rooster Rd.	Kendall Rd. End of road	25
52500	Rosewood Pl.	Cottonwood Rd. Cul-de-sac	25
11970	Ross Way (WL)	First St. Fourth St.	25
37510	Rulo Elevator Rd.	Sudbury Rd. Sudbury Rd.	50
56880	Russell Creek Rd.	School Ave. Depping Rd.	35
56880	Russell Creek Rd.	Depping Rd. Berney Dr.	35
56880	Russell Creek Rd.	Berney Dr. Scenic LP	50
25820	Russet Rd.	McKinney Rd. Campbell Rd.	25
13940	Ryan Ave. (B)	Edith St. End of road	25
14160	Sage Rd. (B)	Lucas Rd. Ray Blvd. Quincy Rd.	25
33900	Sand Pit Rd.	Touchet Gardena Rd. Barney Rd.	50
66300	Sapolil East Rd.	Sapolil Rd. US 12	50
66200	Sapolil Rd.	US 12 Smith Rd.	50
97200	Scenic Lp.	Russell Creek Rd. Mill Creek Rd.	50
95710	School Ave.	Reser Rd. Bryant Ave.	35
95710	School Ave.	Bryant Ave. WW city limits	25
75680	Scott Rd.	Biscuit Ridge Rd. End of road	Primitive
76000	Seaman Rd.	Biscuit Ridge Rd. Hooper Rd.	50
76000	Seaman Rd.	Hooper Rd. Lewis Peak Rd.	Primitive
14010	Second Ave. (B)	W Humorist Rd. Grain Terminal Rd.	25
74100	Second St. (D)	Gilliam St. End of road	25
34600	Second St. (T)	Willow St. Cherry St.	25
12180	Second St. (WL)	Columbia Way Wallula Cemetery	25

51350	Sedgwick Ct	Taumarson Rd. End of road	25
71370	Seven Mile Rd.	Scenic Lp. West Gate	50
71370	Seven Mile Rd.	West Gate East Gate	Primitive
71370	Seven Mile Rd.	East Gate Mill Creek Rd.	50
68600	Seventh St. W (WA)	Cardinal Rd. Waitsburg city limits	25
22910	Shane Porter Rd.	Stateline Rd. (4) Summers Circle	25
95380	Shangri-la Ct.	Cottonwood Rd. Cul-de-sac	25
39790	Sharp Rd.	Pettyjohn Rd. End of road	50
20700	Shea Rd.	Smith Springs Rd. Columbia County	Primitive
41770	Sheffler Rd.	Lyons Ferry Rd. Sheffler grain elevator	50
55980	Shelton Rd.	Sturm Ave. School Ave.	25
20050	Short Rd.	Frog Hollow Rd. McDonald Rd.	50
43150	Simmons Frazier Int.	Eureka North Rd. Simmons Rd.	50
43300	Simmons Rd.	Sheffler Rd. Sheffler Rd.	50
36060	Sims Rd.	Touchet North Rd. Nelms Rd.	50
46110	Skyrocket Rd.	Prescott city limits End of pavement	50
46110	Skyrocket Rd.	End of pavement Marr Rd.	Primitive
24530	Smith Access Rd.	College Ave. End of county right of way	25
66160	Smith Rd.	Middle Waitsburg Rd. US 12	50
94250	Smith Springs Rd.	Prescott city limits Lyons Ferry Rd.	50
15740	Snake River Dr.	Paradise Dr. Pumping Plant Rd.	25
22500	Snider Dr.	Bussell Rd. Bussell Rd.	25
41430	Sonnenburg Rd. N	End of road Van Hollebeke Rd.	25
41440	Sonnenburg Rd. S	Van Hollebeke Rd. N Sonnenburg Rd.	25
76830	South Fork Coppei Rd.	Coppei Rd. End of pavement	50
76830	South Fork Coppei Rd.	End of pavement Cattle guard	Primitive
70850	S Fork Russell Cr. Rd.	Foster Rd. McKay Grade (end of BST)	50
70850	S Fork Russell Cr. Rd.	McKay Grade (end of BST) End of road	Primitive
21960	Spalding Rd	Old Hwy 12 Prentiss Rd	50
26440	Spitzenburg Ave. NE	NE Lambert Ave. CP city limits	25
50550	Spring Branch Rd.	Pranger Rd. Buttice Ln.	35

97450	Spring Creek Rd.	US 12 Blue Creek Rd.	50
10200	Spring Gulch Rd.	Braden Ranch Rd. Braden Ranch Int.	Primitive
65650	Spring Valley Rd.	Valley Grove Rd. SR 125	50
22390	Springdale Rd.	Beet Rd. Old Milton Hwy.	35
23500	Stanley Dr.	Brickner Rd. Cul-de-sac	25
91010	Stateline Rd. (1)	Ingham Rd. Barnes Rd.	50
91020	Stateline Rd. (2)	Burlingame Rd. Oregon state line	50
91030	Stateline Rd. (3)	Oregon state line 0.43 Mi. W of Valley Chapel Rd.	50
91030	Stateline Rd. (3)	0.43 Mi. W of Valley Chapel Rd. Old Milton Hwy.	40
91040	Stateline Rd. (4)	Old Milton Hwy. SR 125	45 (Oregon)
91040	Stateline Rd. (4)	SR 125 Tum-a-lum Lum Rd. (Oregon)	40
91050	Stateline Rd. (E)	Larson Rd. Powerline Rd.	50
57230	Stettler Pl.	Wilbur Ave. Cul-de-sac	25
57180	Stillwater Dr.	Greenbriar Dr. Shelton Rd.	25
57160	Stillwater Pl	Stillwater Dr. Cul-de-sac	25
32290	Stone Rd.	Bald Rd. End of road	25
68100	Stonecipher Rd.	Middle Waitsburg Rd. Lewiston Rd.	50
21620	Stovall Rd.	Forest Rd. Last Chance Rd.	50
36450	Struthers Rd.	Sr 124 End of pavement	35
36450	Struthers Rd.	End of pavement End of road	Primitive
57260	Stuart St.	Ankeny St. School Ave.	25
55650	Sturm Ave.	WW city limits Bryant Ave.	25
93550	Sudbury Rd.	Us 12 Harvey Shaw Rd.	50
25220	Sullivan Pl.	S Hussey St. Cul-de-sac	25
22890	Summers Cir.	Frontage Rd. Frontage Rd.	25
23770	Summit Pl.	Mojonnier Rd. Cul-de-sac	25
18690	Sun Harbor Dr.	SR 124 Lakeview Dr.	50
23950	Suncrest Ter.	CP city limits Cul-de-sac	25
15730	Sunset Dr.	SR 124 Paradise Dr.	25
21690	Swegle Int.	Swegle Rd. Stovall Rd.	50
21670	Swegle Rd.	Stovall Rd. Whitman Mission Rd.	50

69530	Taggart Rd.	Millrace Rd. Waitsburg city limits	50
37030	Talbott Rd.	Lower Dry Creek Rd. End of county right-of-way	50
51340	Taumarson Rd.	SE Justice Ave. <u>WW City Limits</u> Havstad Dr.	35
51340	Taumarson Rd.	Havstad Dr. Plaza Way <u>WW City Limits</u>	30
14050	Teri Rd. (B)	Lucas Rd. W Humorist Rd.	25
37380	Thiel Rd.	Sudbury Rd. Woodward Canyon Rd.	50
37380	Thiel Rd.	Woodward Canyon Rd. End of road	Primitive
14090	Third Ave. (B)	Ash St. W Maple St.	25
74410	Third St. (D)	Private Road Biscuit Ridge Rd.	25
34480	Third St. (T)	Balm St. Walnut St.	25
12120	Third St. (WL)	Columbia Way Burdett Way	25
72470	Thompson Rd.	Biscuit Ridge Rd. End of road	Primitive
33140	Thornton Rd.	Watson Lp. Thurber Rd.	50
95440	Thunder Ridge Dr.	Cottonwood Rd. End of Road	25
33310	Thurber Rd. (G)	Ingham Rd. Thornton Rd.	50
48960	Tompkins Rd.	Lyons Ferry Rd. Barstow Rd.	50
93150	Touchet Gardena Rd. (G)	Gardena Rd. McKay Rd.	50
93150	Touchet Gardena Rd. (G)	McKay <u>McKay Rd.</u> Main St.	25
93370	Touchet North Rd. (T)	US 12 Champion St.	35
93770	Touchet North Rd.	Champion St. Cummins Rd.	35
93370	Touchet North Rd.	Cummins Rd. SR 124	50
35550	Touchet St. (T)	Walnut St. Locust St.	25
72200	Tracy Rd.	Spring Creek Rd. Biscuit Ridge Rd.	Primitive
58030	Tull Dr.	S Wilbur Ave. Ankeny St.	25
66710	Turnagain Rd.	SR 124 End of road	50
15450	Tuttle Ln. (B)	SR 124 Gallant Rd.	25
50680	Two Acre Ln.	Braden Rd. End of county right-of-way	25
13100	Two Rivers Rd.	US 12 End of road at water	35
22920	Tyben Ct.	Summers Cir. Cul-de-sac	25
42650	Upton Rd.	Babcock Rd. Moorehead Rd.	50
42650	Upton Rd.	Moorehead Rd. End of road	Primitive

92200	Valley Chapel Rd.	Stateline Rd. (3) Frog Hollow Rd.	40
15600	Valley Dr.	Lake Rd. W Sunset Dr.	25
65400	Valley Grove Int. (H)	SR 125 Valley Grove Rd.	50
65500	Valley Grove Int. (L)	Lower Waitsburg Rd. Valley Grove Rd.	50
96400	Valley Grove Rd.	SR 125 Middle Waitsburg Rd.	50
23920	Valley St.	Grandview Ave. End of road	25
54440	Valley Vista Ave.	Kendall Rd. End of road	25
65450	Van Ausdle Ln.	Valley Grove Rd. End of road	50
41200	Van Hollebeke Rd.	C M Rice Rd. Sheffler Rd.	50
66450	Waggoner Rd.	Smith Rd. Middle Waitsburg Rd.	50
54990	Wainwright Pl.	Reser Rd. Cul-de-sac	25
43330	Walker Pit Int.	Simmons Rd. Wooden Rd.	50
97750	Walker Rd.	Lewis Peak Rd. South Fork Coppei Rd.	50
41530	Walker School Rd.	Van Hollebeke Rd. Sheffler Rd.	50
19330	Walkley Rd.	SR 124 End of road	50
92440	Wallula Ave.	Old Hwy. 12 Campbell Rd.	50
92440	Wallula Ave.	Campbell Rd. Rose St.	35
11500	Wallula Game Dept. Rd.	US 12 Cul-de-sac at gate	50
14540	Walnut St. (B)	Second Ave. Fifth Ave.	25
35490	Walnut St. (T)	<u>Mekay McKay Rd.</u> US 12	25
67830	Water St. (D)	N Richman St. Barnes St.	25
31300	Watson LP	Riggs Rd. Riggs Rd.	50
13980	Wayne Ct. (B)	Merry Ln. Cul-de-sac	25
30250	Weaver Pit Rd. (G)	Watson Lp. Gate	50
16870	Weidert Rd.	Byrnes Rd. End of road	50
48690	Welch Rd.	Lyons Ferry Rd. Lyons Ferry Rd.	Primitive
19300	Welland Rd.	Britton Rd. Kellogg Rd.	50
95450	Wenaha Dr.	Thunder Ridge Dr. End of road	25
13300	Westbourne Lp.	Hanson Lp. Hanson Lp.	25
10720	Western Farmer Rd.	SR 730 End of county right-of-way	25
54730	Wheatcrest Rd.	Wilbur Ave. S Cul-de-sac	25

10530	Whiskey Creek Rd.	Columbia county line Columbia county line	Primitive
95350	Whistling Duck Rd.	Austin St. End of road	25
33560	White Rd. (G)	Gardena Rd. Jacobs Rd.	50
50530	Whiteley Rd.	Braden Rd. Pranger Rd.	35
92220	Whitman Dr. W	CP city limits Mekinney McKinney Rd.	35
92220	Whitman Dr. W	Mekinney McKinney Rd. Last Chance Rd.	50
92220	Whitman Dr. W	Last Chance Rd. Whitman Mission back gate	25
53380	Whitney Rd.	WW city limits S 3rd Ave.	25
69390	Whoopemup Hollow Rd.	Millrace Rd. Columbia county line	50
69400	Whoopemup Int.	Millrace Rd. Whoopemup hollow Rd.	50
71790	Wickersham Rd.	Scenic Lp. End of county right-of-way	25
57210	Wilbur Ave. S	Yellowhawk Creek Grant St.	25
57200	Wilbur Ave. S	Kaniksu Lp. Shelton Rd.	25
52430	Williams Rd.	Prospect Ave. Cul-de-sac	25
34440	Willow St. (T)	Second st. St. First St.	25
51380	Wilshire St.	Sedgwick Ct. Chapelwood Ave.	25
69000	Wilson Hollow Rd.	Waitsburg city limits Columbia county line	50
51210	Winona Ln.	Gray Lynn Dr. Taumarson Rd.	25
45150	Wiseman Rd.	McFeely Rd. Lyons Ferry Rd.	Primitive
95430	Wolf Fork Pl.	Thunder Ridge Dr. Cul-de-sac	25
43700	Wooden Rd.	Simmons Rd. Lower Monumental Rd.	50
37150	Woodward Canyon Rd.	US 12 Thiel Rd.	50
35680	Worden Ln. (T)	Hanson Rd. End of road	25
95480	Yellow Jacket Dr.	Eagle Crest Dr. Thunder Ridge Dr.	25
52450	Yellowhawk St.	4th Ave. S End of road	25
26240	York St.	NW Davis Ave. S Gose St.	25
36590	Yox Rd.	Neims Rd. Luckenbill Rd.	Primitive

**Walla Walla County Public Works
990 Navion Lane
Walla Walla, WA 99362**



To: Board of County Commissioners

From: Tony Garcia Morales, P.E. – Public Works Director/County Engineer

Date: 5 October 2021

Re: Director's Report for the Week of 4 October 2021

Board Action: 11 October 2021

Action Agenda Items:

In the Matter of Amending the Ordinance Walla Walla County Code Chapter 10.04 Speed Limits

ENGINEERING:

- Middle Waitsburg Road MP 6.1 to MP 7.92: Contractor is working on earthwork and installing culverts.
- Old Milton Highway: Project was completed and road has been opened to traffic.
- Countywide Guideposts: Project is close to completion.
- Mill Creek Road MP 1.1 to MP 3.96: Steadily making progress on right of way acquisition.
- Peppers Bridge Road: Working on right of way acquisition.
- Arch Bridge: Will hold pre-construction meeting with contractor next week.
- Seven Mile Bridge: Reviewing Biological Assessment.

MAINTENANCE/FLEET MANAGEMENT:

- South Crew – Working on Cottonwood Road/Pikes Peak Road maintenance project.
- North Crew – Crack sealing and assisting the South Crew with the maintenance project on Cottonwood Road/Pikes Peak Road.
- Signs and Veg Crew – Finishing up with striping and working on routine sign maintenance.
- Garage – Working on routine maintenance and scheduling winter prep on equipment.

ADMINISTRATION:

- Conducted our weekly Staff, Road Operations and Engineering meetings.
- Conducted the final walkthrough of the Tri-State Steelheaders Fish Passage project on Mill Creek Channel (between Otis and Division Streets).
- Attended the Benton Franklin Council of Governments (BFCG) monthly Technical Advisory Committee (TAC) meeting.
- Conducted our quarterly Safety Committee meeting.
- Participated in a meeting with Community Development to go over our permitting process.
- Continue to follow COVID 19 protocols.

10:30 TECHNOLOGY SERVICES

Chad Goodhue

- a) Department update and miscellaneous



WALLA WALLA COUNTY
Technology Services Department

Chad R Goodhue | Technology Services Director |

315 W. Main Street, Rm 101 - Walla Walla, Washington 99362
(509) 524-2590
cgoodhue@co.walla-walla.wa.us

File: GS50-06F-03

Retain: Until Obsolete or Superseded – PAV

October 11th, 2021

To: **Walla Walla County Board of Commissioners**

Re: Technology Services Update

Issues/Information for the Board.

- List of current projects and activities:

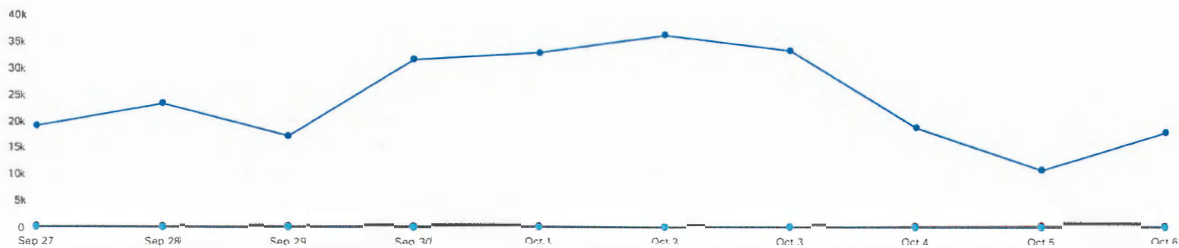
<ul style="list-style-type: none">▪ Microsoft Office 365 – Contract has been renewed, TS is now waiting to get updated licensing from MS to begin the roll out of Windows 10 Enterprise and Microsoft Defender
<ul style="list-style-type: none">▪ Domain Controller Upgrade – This is the server that handles all county login requests and we will be upgrading its version over the next week(s)
<ul style="list-style-type: none">▪ SPECOPS – Has been deployed to three offices – TS, Commissioners and Treasurers
<ul style="list-style-type: none">▪ ACCIS – I attended the fall ACCIS conference virtually from the 5th to the 9th.
<ul style="list-style-type: none">▪ Community Health Department▪ Working on Data Classification and Access Controls
<ul style="list-style-type: none">▪ County Requests▪ A number of offices have requested additional panic buttons, alarms and or upgrades, I believe that Tech Services has a solution that could replace our 10+ year old alert system leveraging our current County phone system.
<ul style="list-style-type: none">▪ Tech Services▪ Josh Drivdahl started on the 1st of October and has hit the ground running▪ Kendall Corn started on the 6th of October as the new GIS Coordinator and is working to fill open requests since the position became vacant.
<ul style="list-style-type: none">▪ District Court▪ User Acceptance Training (UAT) will start right after training on 10/19/21▪ This will require one user dedicated to testing the software and accepting the build or suggesting changes and will require a minimum of 20 hours per week.
<ul style="list-style-type: none">▪ Data Center Move▪ I have been in contact with Paramount Communications about updating our fiber optics campus wide. They are finalizing a price and availability▪ We are working with several vendors on the HVAC requirements and the UPS power requirements
<ul style="list-style-type: none">▪ Security▪ We have been actively addressing security concerns around current media highlights

Incoming Outgoing

FXI

Threat Detection Summary

All Categories	237.4k	1791	2869	1071	226
	Reputation Filtering	Spam Detection	Email Spoofing	Scam and Phishing Attempts	Attachment and Malware Detection



- We are still seeing a large uptick in tickets. With Public Works migration behind us we hope to drop the number of tickets and get us caught up.

Components (Main infrastructure)

Security – Continues to be our #1 Security Concern

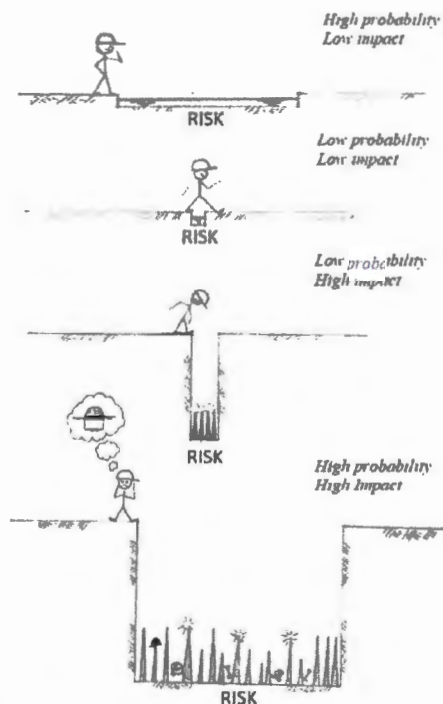
- Phishing and County awareness
 - In our last Phishing campaign we caught 13 people, 66 people reported using the “phish alert” button

Hardware

- Roughly 80% of the PW staff now have new HP Laptops
- TS is in the process of deploying new laptops to Superior Court, the Clerk and District Court

Other Projects

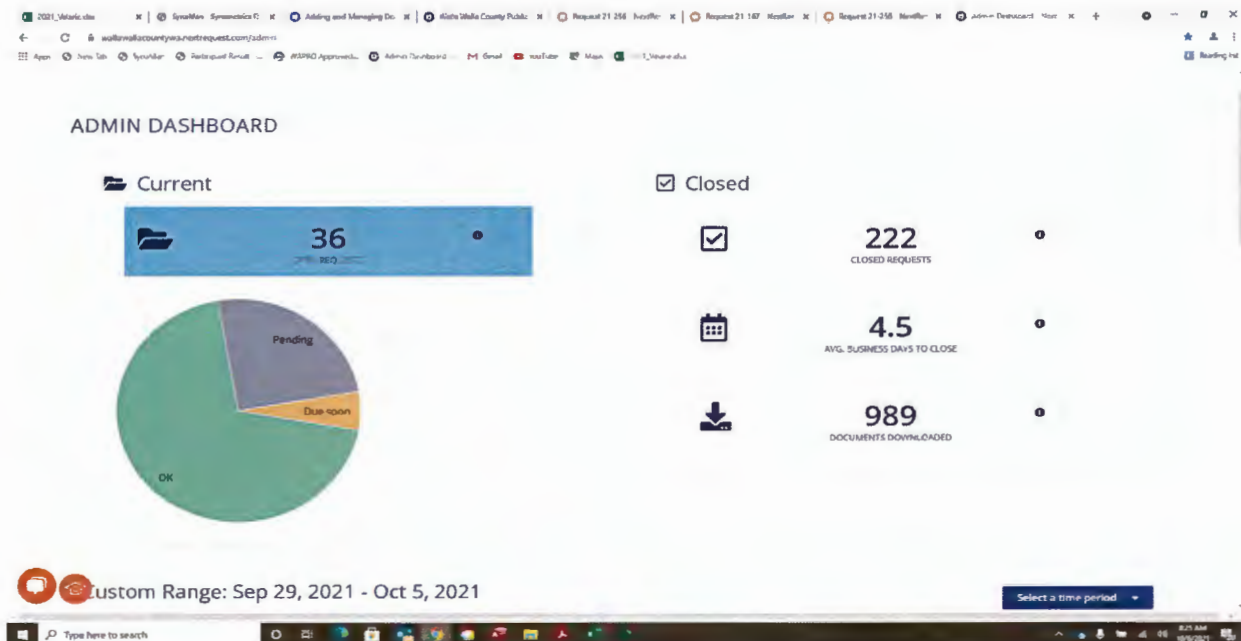
- OnBase**
 - User Acceptance Training is right around the corner. This gives the District Court staff the opportunity to review the work flow within On Base and validate if the configuration will meet the needs of the Office or if additional changes need to be made.
 - Conversion – Imagesoft has begun the conversion process and is working closely with TS and District Court staff to verify that the files being brought over are converted with accuracy
- Contracts**
 - Central Square – The contract has been received
 - Misc. CHD contracts
- Inventory**
- Public Record Requests Last 2 Weeks**
 - 22 = Requests received
 - 9 = Forwarded to departments
 - 12 = Completed
 - 6 = Pending review



- 0 = Pending Closure
- 2 = Litigation hold
- 1 = Pending 3rd party notice
- 25 = Open
- YTD = 269
- LYTD = 174

Some of these are waiting for legal review or guidance, or response by other departments

• Next Request Portal Information



• Service Desk Issues Last 2 Weeks

- 2171 = LYTD
- 2341 = Requests received since January 1st
- 74 = Opened in the last 2 weeks
- 82 = Closed in the last 2 weeks
- 52 = Total open or outstanding

Definitions

ESG – Email Security Gateway

DMS – Document Management System (OnBase)

OCIO = Office of the Chief Information Officer

DAN - Disposition Authority Numbers (Secretary of State retention schedule)

JLARC=Joint Legislative Audit and Review Committee

ACCIS =Association of County, City Information Systems (managers)

API = Application Program Interface

CJIS = Criminal Justice System Information Systems

PRO=Public Records Officer

NDA=Non-disclosure agreement

EOL=End of Life

WiFi=Wireless network connectivity (Wireless Fidelity)

FTP = File Transfer Protocol (file transfer server)

ADA=Americans with Disabilities Act

DOMAIN = A group of computers administered or managed with the same rules and policies and with a common IP range.

IP address = Internet protocol address. A unique string of numbers assigned to each computer to allow communications over network or domain.

10:45 COUNTY CORRECTIONS

Norrie Gregoire

a) Department update and miscellaneous



**DEPARTMENT OF COURT SERVICES
JUVENILE JUSTICE CENTER
WALLA WALLA COUNTY**

Norrie Gregoire, Director
Matt Stroe, Jail Commander
Keri Weber, Executive Assistant

Norrie Gregoire, Juvenile Court Administrator
Jon Cassetto, Court Services Manager
Vacant, Detention Manager
Kayla Zimmer, Administrative Services Supervisor

To: BOCC
From: Norrie Gregoire, Director of Corrections/Juvenile Court Administrator
Date Written: 10/06/2021

Director's Report for October 11th, 2021

Board Consent/Action Agenda Item(s):

- ✓ Consent Items: None.
- ✓ Action Items: None.

Corrections/Court Services Department Updates:

- ✓ Service Providers, Programs, Grants & Essential Services
 - Jail's *Residential Substance Abuse Treatment* (RSAT) grant expired 9/30. State Health Care Authority has not yet published RSAT grant RFP for current federal FY which began 10/1/21. Serenity Point Counseling Services advised of current grant status; County and SPCS agreed to wind down RSAT services in the jail effective 10/8/21.
 - Sen. Darnielle announced that she is leaving her seat in the State legislature and has accepted a position with DOC as an Assistant Secretary of Women's Prisons with the State. This resignation from political office was unexpected, and it remains to be seen if *Raise the Age* 5122 will move forward with the same vigor in the next session. Juvenile departments continue to plan for likelihood that 18's and even 19's could fall under our purview within the next year or two.
 - Court Services PO Vance Norsworthy successfully completed JJC's first Coordination of Services program in September, with all three families referred successfully completing the program.
 - Two Court Services PO's are now providing iACT (Individual Alternative Choice Training) programming for individual youth on their caseloads.
 - Court Services Manager Jon Cassetto recently updated all MOU's with area school district administrators for the provisioning of Truancy intervention services.
 - HCA limits the amount of CJTA funding that can be spent inside a jail facility to 15% of base funding, which means \$15,000 of the \$51,222 the County receives may be spent within the jail for CJTA-approved services. Our plan for this state FY was to spend in excess of \$15,000 on MAT for individuals in the facility and the balance of the \$51,222 on assessments, peer-based recovery support services, recovery coaching services and other needs. This means we will need to draw upon our CE medication line at a higher rate and then work with stakeholders to provide CJTA-eligible services outside the facility. Not an impossible challenge, but definitely an unanticipated wrinkle.
 - The County was awarded another \$43,000 in supplemental CJTA funding that must be used for therapeutic court client services. We have been using those dollars to assist ARC client needs such as

transportation, rental assistance, virtual treatment access, bill assistance, reading glasses, and educational costs. Other eligible costs include childcare, vocational training, treatment, detoxification, and MAT.

✓ Facilities, Equipment and Technology

- The County's lease agreement with the City for the land upon which Hawk Point Challenge Course sits expired a few years ago. Since then, I have had discussions with City Parks and Recreation about the possibility of the City taking over the course. The pandemic hit, and discussions were put on hold as the next step was to gather a group of stakeholders and decision makers to run them through a half day program at Hawk Point. We have resumed the dialogue and there is strong interest from the City to revive the course.
- The Jail's Axon Tasers are aging and in need of replacement. I will be bringing forward a proposal soon.

✓ Personnel/Training/Recruitment

- A lateral Corrections Officer started October 1st and we have two additional successful PAT/written candidates who made it through interviews and are now in background. Additionally, three of four applicants passed PAT/Written on 10/6 and are scheduled for interviews. We are feeling positive about having some solid candidates in the pipeline.
- A new JDO came on board at JJC in September; a current JDO recently resigned and accepted a position with District Court.
- Detention Manager Becky Renwick's last day at Court Services was October 8th; she starts her new position with District Court October 11th. Becky was with Court Services since August of 1997, first as a detention officer who helped open the new facility in October, 1997, before promoting to Lead Officer and later Intake/Diagnostic Juvenile Probation Officer before taking on the Detention Manager role in 2018. JJC's loss is definitely District Court's win; Becky helped many youth and families in our community and served the Juvenile Division of Superior Court with distinction for 24 years.

a) Action Agenda Items:

- 1) Proposal 2021 10-11 Maint Approval to hire for the Maintenance Lead position at Grade 5, Step C

b) Department update and miscellaneous



MEMO

Date: October 11th, 2021

Proposal ID. 2021 10-11 Maint

To: Board of County Commissioners

From: Robert Henry, Facilities Maintenance Manager

Intent – Seeking to hire for the position of Maintenance Lead at Grade 5, Step C

Topic – Position Replacement

Summary – Facilities Maintenance has a vacant Maintenance Lead position that I would like to fill. The applicant has 13 years of experience performing and supervising building maintenance in a variety of positions giving them a well-rounded skill set. They have certifications in backflow assembly testing and professional locksmithing which are valuable certifications to have in this position.

Total Cost – I would like to start this position at a grade 5, step C which is a starting salary of \$4,408.00 per month.

Funding – Budgeted in the remainder of 2020 and 2021 budgets

Alternatives Considered – This applicant has the skills necessary to perform all normal maintenance done by the County and supervise the Facilities team in the absence of the Maintenance Manager.

Benefits – This candidate will require minimal training and can step right into the Maintenance Lead role.

Conclusion/Recommendation – My recommendation and request is to hire the Maintenance Lead position at a Grade 5, Step C.

Submitted By

Disposition

Robert Henry Facilities Maintenance 10-11-2021

____ Approved

Name Department Date

____ Approved with modifications

____ Needs follow up information

____ Denied

BOCC Chairman

Date

Additional Requirements to Proposal

___ Modification

___ Follow Up

Walla Walla County Facilities Department

317 W Main St, Walla Walla, WA 99362

Update October 11th 2021

Maintenance:

- Minor filling and patching on Courthouse Sidewalks continued
- Major wall patching in the IT space is complete. Finishing minor wood repairs and sanding before moving on to wall painting.

Custodial

- Custodial cleaning with a focus on disinfecting has continued throughout the county.

Grounds

- Final fall trim of bushes and shrubs outside county buildings is finishing up.
- Facilities lawn mower had an issue with the clutch and was sent to Pape Machinery for repair on the 29th of September.

Facilities:

- New Courthouse emergency generator has been delivered and was placed on the concrete pad between the Courthouse and the Hall of Records
- Courthouse space is setup with all tables, chairs, and plexiglass in place. Facilities is waiting on the first court case before we do a final cleaning for the courtroom.
- County elevator service agreements are up for renewal, and the county will need to decide how to procure that service.

a) Action Agenda Items:

- 1) Proposal 2021 10-11 DCH-1 Approval to apply for Arcora Foundation Dental Coordination Grant
- 2) Proposal 2021 10-11 DCH-2 Approval to apply for Age-Friendly Public Health Systems grant with Washington State Department of Health and Trust for America's Health
- 3) Proposal 2021 10-11 DCH-3 Approval to work with Human Resources for additional COVID positions

b) COVID-19 update and miscellaneous



MEMO

Date: 9/28/2021

Proposal ID: 2021 10-11 DCH-1

To: BOCC

From: Nancy Wenzel
Administrative Director

Intent: Gain Approval for ARCOCA Dental Coordination Grant

Topic: ARCOCA Dental Coordination Grant

Summary

On June 14, 2021 the Board of County Commissioners (BOCC) approved the Department of Community Health (DCH) to apply for an \$8,000 grant (Proposal 2021 06-14 DCH-2) to enhance our existing ABCD Dental grant. The grant allows our ABCD Coordinator to join the MouthMatters/ABCD Collaborative focusing on the integration of dental and medical treatment for some of our community's most vulnerable low-income children who are on Medicaid.

DCH has been awarded \$8,000 to participate in the MouthMatters learning sessions and to work as a MouthMatters champion in our community. The coordinator will work with Quality Improvement methodology and to develop, test, adapt, and scale change ideas to ensure that medical providers deliver oral health services to children under 6, and refer those children to ABCD dentists for care/treatment (when needed).

Cost

No cost, enhanced funding for the existing ABCD Grant from the Health Care Authority.

Funding

\$8,000 through December 31, 2022

Alternatives Considered

n/a

Acquisition Method

N/A

Security

N/A

Access

N/A

Risk

N/A

Benefits

This grant will allow DCH staff to continue our work around access to care and linkage. Access to and Linkage with Clinical Care is a Foundational Public Health Program area.

Conclusion/Recommendation

Recommend the BOCC sign the ARCORA Memorandum of Agreement and any subawards. Legal review has been completed and approved.

Submitted By

Disposition

Nancy Wenzel, DCH

____ Approved

Name

Department

Date

____ Approved with modifications

____ Needs follow up information

Name

Department

Date

____ Denied

BOCC Chairman

Date

Additional Requirements to Proposal

____ Modification

____ Follow Up



The Foundation of Delta Dental of Washington

MEMORANDUM OF AGREEMENT

Walla Walla Department of Community Health & Arcora Foundation

Parties

This Agreement is entered into by and between Walla Walla Department of Community Health ("Contractor"), a government agency based in the state of Washington and Arcora Foundation ("Foundation"), a not for profit agency based in the state of Washington. Each of Contractor and Foundation may be referred to in this Agreement individually as "Party" and collectively as the "Parties."

Purpose

The purpose of this Agreement is to define mutually agreed upon expectations, deliverables, and support for the MouthMatters/Access to Baby and Child Dentistry (ABCD) Oral Health Collaborative the "Collaborative".

Period of Agreement

The period of this Agreement is from May 1, 2021 and shall terminate on December 31, 2022, unless earlier renewed, completed or terminated. Either party may terminate this Agreement upon thirty (30) days prior written notice.

Background, Expected Outcomes, Deliverables and Expectations

The background, expected outcomes, deliverables and expectations are outlined in the Scope of Work, hereby incorporated into this Agreement as Attachment A.

Foundation Funding Support

The Foundation will provide funding to Contractor up to the amount of \$8,000 to support the activities of the ABCD-MouthMatters Collaborative. Contractor will submit the invoice for the entire contracted amount, and IRS Form W-9, and ACH Form (Electronic Fund Transfer Form) within 90 days of executing this Agreement.

In addition, travel costs incurred to and from the Collaborative in-person meetings shall be supported by the Foundation. At the Contractor's discretion, travel may be paid by the Foundation either (a) as a direct pay to a third party vendor (e.g., hotel), when possible; or (b) on a reimbursement basis to Contractor. All travel must be pre-approved by the Foundation. Travel may include reasonable airfare, mileage, and overnight accommodations. All reimbursements must be accompanied by receipts to document the expense and a completed Foundation Expense Reimbursement Form. Only travel costs that are above the amount contracted under the Health



The Foundation of Delta Dental of Washington

Care Authority ABCD Outreach and Case Management Contract are eligible for Foundation support under this Agreement.

Confidentiality

In the course of performing the Scope of Services, the Parties recognize that Contractor may come in contact with or become familiar with information which the Foundation or its affiliates may consider confidential, or which may be of value to a competitor. Contractor agrees to keep all such information confidential and not to discuss or divulge it to anyone other than appropriate Foundation personnel or their designees.

Intellectual Property Considerations

The Parties agree that any work created for the Foundation during the length of this Agreement shall belong entirely to the Foundation. The Foundation shall own all right, title, and interest in all deliverables, work product, materials, or other results from this Agreement. All deliverables, in whole and in part, shall be deemed works made for hire of the Foundation for all purposes of copyright law, and all right, title, and interest in and to copyright rights therein shall belong solely to the Foundation.

We have read this Memorandum of Agreement and agree to the terms.

DocuSigned by:
Dianne Riter
6B0F933FE4E346F...

8/31/2021

Dianne Riter
Interim Vice-President
Arcora Foundation

Date

Gregory Tompkins
Chair, Board of County Commissioners
Walla Walla County

Date



The Foundation of Delta Dental of Washington

**MouthMatters/ABCD Collaborative
Exhibit A: Statement of Work**

- Attend and actively participate in MouthMatters/ABCD Collaborative in-person learning sessions, ZOOM sessions, and other events where everyone teaches, and everyone learns.
 - Identify and share challenges, barriers, opportunities, and learnings
 - Identify and share new ideas and best practices with collaborative members, other stakeholders
- Work, with Arcora Foundation and other stakeholders, to serve as MouthMatters champions in your communities - recruit one or more medical group or practice(s) and one or more ABCD dentists/dental practices to work together to test MouthMatters/ABCD medical/dental integration and referral models.
- Work with collaborative team and medical/dental partners using Quality Improvement (QI) methodology to develop, test, adapt, and scale change ideas to ensure that medical providers deliver oral health services to children under 6, and refer those children to ABCD dentists for care/treatment (when needed).
- With Arcora Foundation, support participating medical and dental providers in collecting and submitting baseline data, progress metrics, and other information.



MEMO

Date: September 30, 2021

Proposal ID: 2021 10-11 DCH-2

To: BOCC

From: Nancy Wenzel
Administrative Director

Intent – Gain BOCC approval to Apply for Grant

Topic – Creating an Age-Friendly Public Health System

Summary – Grant Questionnaire

- 1) Name of Grant/Program: Creating an Age-Friendly Public Health System in partnership with Washington State Department of Health (DOH) and Trust for America's Health (TFAH)
- 2) New Grant XX Renewing Grant ☐ Term (# of years): 15 Months
- 3) Is the grant unchanged, and does not require Current Expense funding?

(If Y, please skip to number 24)

Y_____ N__XX____

- 4) How will this grant benefit the county's citizens?

This grant will promote an Age-Friendly Public Health System to improve the health and well-being of older adults within our county and the State of Washington. The focus is to explore and expand public health's roles in healthy aging by: improving health equity among the older adult population; building new partnerships, enhancing data collection, facilitating local health department and tribal health engagement in older adult health and well-being.

- 5) Is this a program grant or an equipment grant? Program Grant
- 6) Is this a "one-time only grant" or is it renewable? If renewable, how long is grant anticipated to last? One-time Only
- 7) If this is a new grant how will the grant support a current program OR how will the program change?
- 8) Does this grant require up front funds? Y_____ N__XX____

If so, what is the source of the up-front funds needed to cover costs prior to initial and continuing reimbursements being received?

- 9) How many employees (new or current) will be paid by the grant? N_____ C_____

This is a small mini grant (\$10,000) which we will use for our existing epidemiologists for this work.

a. If this grant requires new hire(s) and grant ends, how will unemployment costs be funded?

- 10) Will the grant require matching funds; i.e., in-kind, cash, Employment Security, Social Security, FICA, PERS, etc? Y_____ N __XX_____ If so, what?
- 11) Would the grant allow for an annual COLA in salary, increase in medical insurance premiums or increases in any personnel benefits? Y__XX, ___ N_____
- 12) What fund would support a cash match (if required)?_ No Match Needed
- 13) If required what is the TOTAL cost of the match over the life of the grant? ___n/a_____
- 14) What fund would support the administration of the grant? _112_____
- 15) Will the grant allow for the County cost allocation plan to be funded? Y_____ N__x__
- 16) Would the grant require the county to provide office space and/or additional equipment to administer the program? If so, what are the requirements? Existing Epidemiologist Positions
- 17) Would the program require use of a county vehicle or personal vehicle? Y__XX____, and we budgeted this in___ N _____ Possibility for required training and meetings if not virtual.
- 18) If so, would the grant provide for the cost of the automobile and/or liability insurance?
Y__XX__ N_____
- 19) Would the grant require activities by other county offices/departments? (i.e. legal review, technology services assistance, new BARS numbers.) Y_____ N__XX__ If so, what activities? Nothing extra – just typical grants review and BARS setup.
- 20) Would acceptance and completion of the grant project in any way OBLIGATE the County to create/enact new ordinance or policies? Y_____ N__XX__ If so, what obligations?
- 21) Does this grant project include any activities that may fall outside the county's standard policies (personnel policies on travel, hours of work, training required, reimbursement for meeting refreshments, paying for meeting space, etc.?) NO

- 22) Will outside consultants be solicited to work on the grant and if so, is a process in place for appropriate selection and oversight of consultant activities? Y_____ N___XX___ If so, what is the funding source for consultant fees?
- 23) For a program grant, how would the program be funded after the grant expires? (It should be understood that once grant funding ends, either the program ceases OR the funding for the program needs to be absorbed within the department's or office's existing budget) **OR** justification must be provided that the program has been and will continue to save or benefit taxpayers. This is a learning and training grant.
- 24) Please provide (attached to questionnaire) a synopsis of the grant or a copy of the fact sheet.

Please feel free to submit additional information as needed.

Submitted By

Disposition

Nancy Wenzel, DCH

_____ Approved

Name

Department

Date

_____ Approved with modifications

_____ Needs follow up information

Name

Department

Date

_____ Denied

BOCC Chairman

Date

Additional Requirements to Proposal

_____ Modification

_____ Follow Up



Age-Friendly Public Health Systems

Supported by Trust for America's Health

What is an Age-Friendly Health System?

Age-Friendly Health Systems is an initiative of [The John A. Hartford Foundation](#) and the Institute for Healthcare Improvement (IHI) in partnership with the [American Hospital Association](#) (AHA) and the [Catholic Health Association of the United States](#) (CHA). As of August 2021, there are over 2400 recognized Age-Friendly Health System participants. Five pioneer health systems stepped forward to work with IHI to test ideas and learn what it takes to be an Age-Friendly Health System. The 4Ms Framework for Age-Friendly Care that emerged is both evidence-based and able to be put into practice reliably in health care settings.

4Ms Framework



The goals and preferences of an older persons' health outcomes



The use of age-friendly medications according to "What Matters"



Preventing, identifying, and managing conditions like dementia, depression, and delirium across settings of care



Older adults are moving safely every day in order to maintain function and do "What Matters"

What is an Age-Friendly Public Health System?

[Trust for America's Health](#) (TFAH) partnered with The John A. Hartford Foundation with the vision that every public health department should become an Age-Friendly Public Health System (AFPHS) with older adult health as a core function. Public health can address health disparities within the population, and build and maintain partnerships with aging services networks.

The 5Cs of an Age-Friendly Public Health System

- Connecting and convening
- Coordinating
- Collecting and Disseminating Data
- Communicating
- Complementing and Supplementing

TFAH piloted the AFPHS initiative in Florida to test the 5Cs framework for expanding public health's roles in healthy aging, resulting in practice and policy changes. TFAH has developed an [AFPHS Recognition Program](#) to incentivize every state and local health department to address older adult health.

The COVID-19 pandemic has highlighted the need for public health to address older adult health, particularly the disproportionate impact on nursing homes residents and staff, and further worsening social isolation.

What is an Age-Friendly Public Health Opportunity?

The Washington State Department of Health (DOH) will work with TFAH to plan and implement a statewide initiative to promote an Age-Friendly Public Health System to improve the health and well-being of older adults within the state of Washington. The focus of this work is to explore and expand public health's roles in healthy aging by:

- Improving health equity among the older adult population
- Building new partnerships
- Enhancing data collection
- Facilitating local health department and tribal health engagement in older adult health and well-being



2.5 Year Term



\$200,000 in Funding

- \$120,000 in Year 1
- \$70,000 in Year 2
- \$10,000 in Last 6 Months



Deliverables

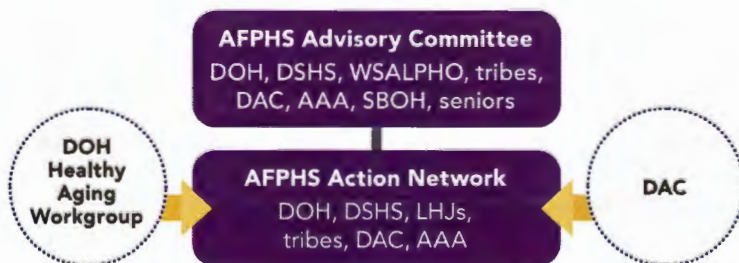
- Designated Agency Leader
- Advisory Committee
- Mini-grants to LHJs and tribes
- Learning Network
- Work toward the 10 actions of the AFPHS Recognition Program

Important aspects of this work include identifying lessons learned, adjusting to make improvements over time, and sharing our experience with other states.

Who is in the Action Network and Advisory Committee?

This work will develop a process to engage all components of Washington's public health system to achieve this goal:

- Area Agencies on Aging (AAA)
- Dementia Action Collaborative (DAC)
- Local Health Jurisdictions (LHJs)
- Seniors
- Tribal Partners
- Washington State Association of Local Public Health Officials (WSALPHO)
- Washington State Board of Health (SBOH)
- Washington State Department of Health (DOH)
- Washington State Department of Social and Health Services (DSHS)



What data supports this work?

- In Washington, the percentage of older adults age 85 and older is projected to increase 181% between 2020 and 2040.
- By 2040, a vast majority of counties in Washington will have at least one in five residents over age 65, and slightly more than half of the counties will have more than one in four.
- Aging brings an increase in chronic diseases such as hypertension, diabetes, arthritis, and dementia. 80% of older adults have at least one chronic health condition.
- Alzheimer's disease is the third leading age-adjusted cause of death in Washington.
- The number of Washingtonians diagnosed with Alzheimer's disease is projected to increase 16.7% from 120,000 in 2020 to 140,000 in 2025.
- According to national data, older African Americans are nearly twice as likely to develop Alzheimer's disease than older White Americans and older Hispanics/Latinos are about one and a half times likely. African Americans are less likely to receive specialized diagnostic evaluations and are diagnosed later in the course of the illness.
- Two thirds of older women will develop Alzheimer's disease.



Where can I learn more?

- [Creating an Age-Friendly Public Health System](#)
- [The John A. Hartford Foundation](#)
- [Trust for America's Health](#)
- DOH Contact: [Marci Getz](#)



The John A. Hartford Foundation



DOH 820-104 September 2021

To request this document in another format, call 1-800-525-0127. Deaf or hard of hearing customers, please call 711 (Washington Relay) or email civil.rights@doh.wa.gov.



MEMO

Date: 9/30/2021

Proposal ID: 2021 10-11 DCH-3

To: BOCC

From: Nancy Wenzel
Administrative Director

Intent: Gain Approval to work with Human Resources for Additional COVID Positions

Topic: New COVID Response Positions

Summary

From the beginning of our local COVID response, back in 2020, we have pulled existing staff to fill roles for the pandemic response. In the beginning, we thought and hoped this would be a short-lived pandemic. However, the pandemic is proving to be a long-term response. With this continued response we also need to sustain our existing programs, but we are finding this difficult when staff are spread thin.

We are requesting the authorization to work with Human Resources (HR) to develop appropriate, temporary COVID response positions to relief existing staff. The two main positions we are currently pursuing are: COVID Vaccine Coordinator and a COVID Public Relations (Vaccine and Testing Equity/Communication).

The vaccine coordinator position would not need to be a registered nurse, but an administrative manager who would coordinate the scheduling and daily activities related to the vaccine process. The public relations position has specific funding and would cross train with the vaccine coordinator position and our communication person, but ideally be able to offer a higher degree of targeted outreach to underserved populations.

We also ask, if we identify other necessary temporary COVID positions that we have permission to work with HR to develop the positions as needed.

Cost

Cost will be based on where positions fall on payroll scale and duration of employment.

Funding

Funding will be Department of Health and/or other COVID funding sources.

Alternatives Considered

Reduced COVID responses and/or program response due to staffing.

Acquisition Method

N/A

Security

N/A

Access

N/A

Risk

N/A

Benefits**Conclusion/Recommendation**

Recommend the BOCC allow DCH to work with HR to develop job descriptions for temporary COVID response.

Submitted By

Nancy Wenzel, DCH

Disposition

___ Approved

Name

Department

Date

___ Approved with modifications

___ Needs follow up information

___ Denied

Name

Department

Date

BOCC Chairman

Date

Additional Requirements to Proposal

___ Modification

___ Follow Up

11:30 COUNTY COMMISSIONERS

a) Public Meeting:

- 1) To consider leasing certain county property Parcel #300813110002, located near 1500 Hanson Loop Road, Burbank in Walla Walla County (Two Rivers Riding Club)

b) Discussion and possible decision on request to lease County property

12:00 RECESS

- a) Department update and miscellaneous
- b) **Active Agenda Items:**
 - 1) Possible discussion/decision re: any pending claims against the County
- c) **Action Agenda Items:**
 - 1) Proposal 2021 10-11 HR/RM-1 2022 Approval of Washington Counties Insurance Fund (WCIF) Plans and County Contribution
 - 2) Proposal 2021 10-11 HR/RM-2 Restructure of Human Resources/Risk Management Office
- d) Possible executive session re: qualifications of an applicant for employment and/or review performance of a public employee (pursuant to RCW 42.30.110(g)), collective bargaining negotiations (pursuant to RCW 42.30.140(4)(a)(b)) and/or litigation or pending litigation (pursuant to RCW 42.30.110(i))

1:45 PROSECUTING ATTORNEY

Jim Nagle/Jesse Nolte

- a)** Miscellaneous business for the Board
- b)** Possible executive session re: litigation or potential litigation (pursuant to RCW 42.30.110(i))

2:00 COUNTY COMMISSIONERS

- a) Miscellaneous or unfinished business to come before the Board

- A D J O U R N -

Walla Walla County is ADA compliant. Please contact TTY: (800) 833-6384 or 7-1-1 or the Commissioners' Office at 509/524-2505 three (3) days in advance if you need any language, hearing, or physical accommodation.

Please note that the agenda is tentative only. The Board may add, delete, or postpone items and may take action on an item not on the agenda.