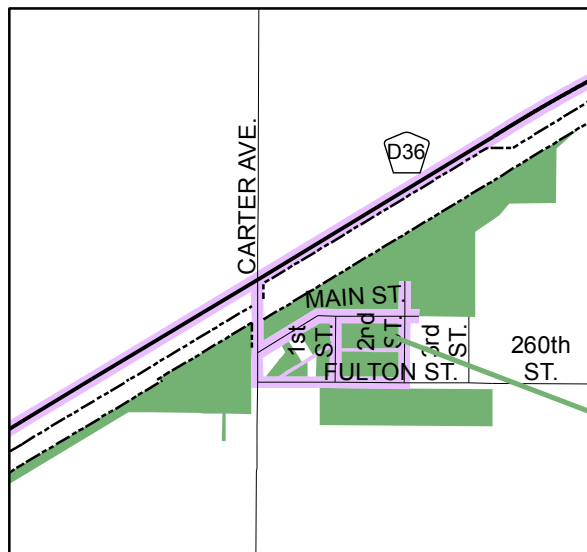


Webster County Regional Urban Renewal Area Amendment #2 Exhibit B

New COOP west of Barnum



Roelyn New COOP



POET North of Gowrie



Lanyon New COOP

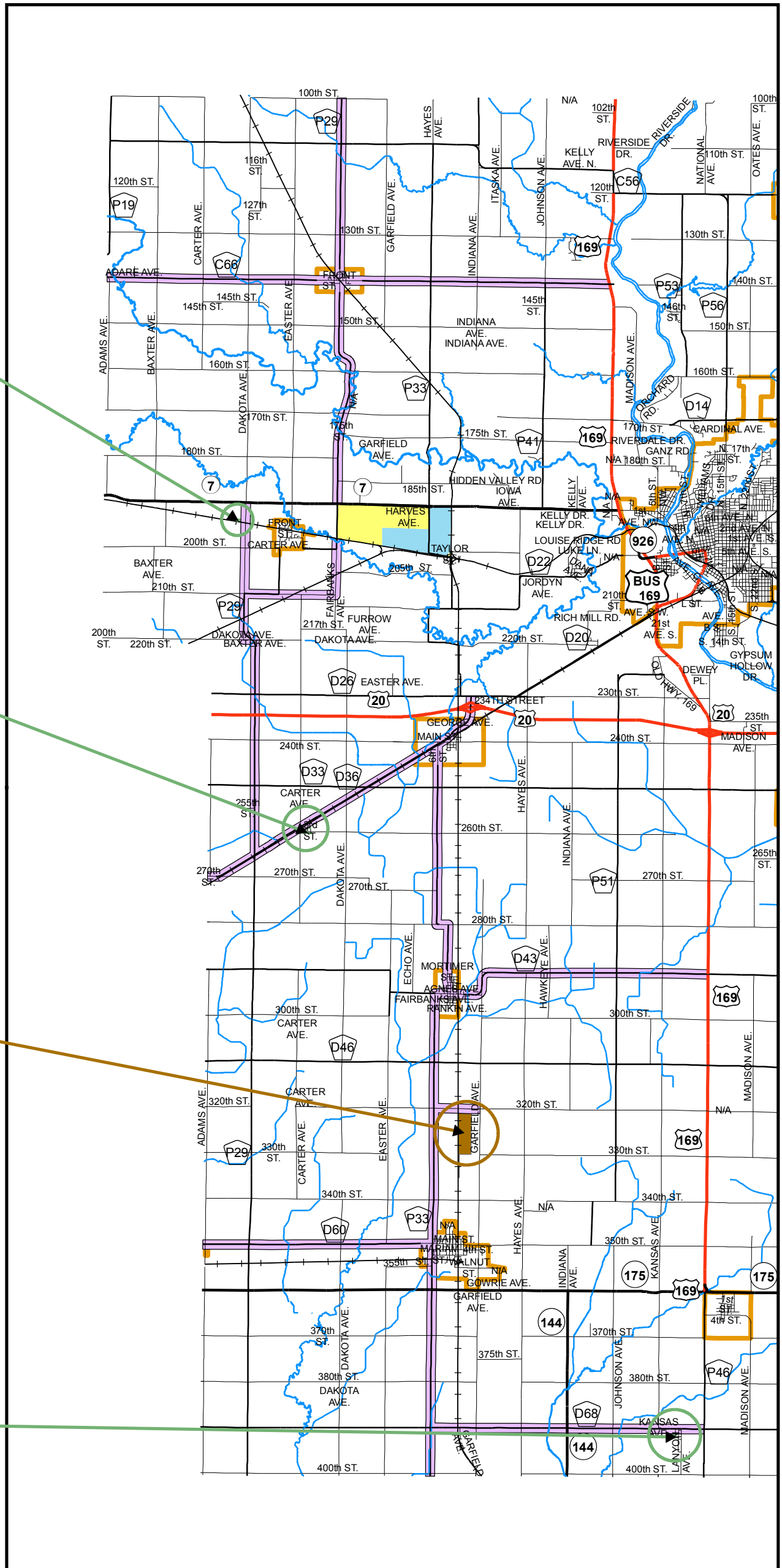
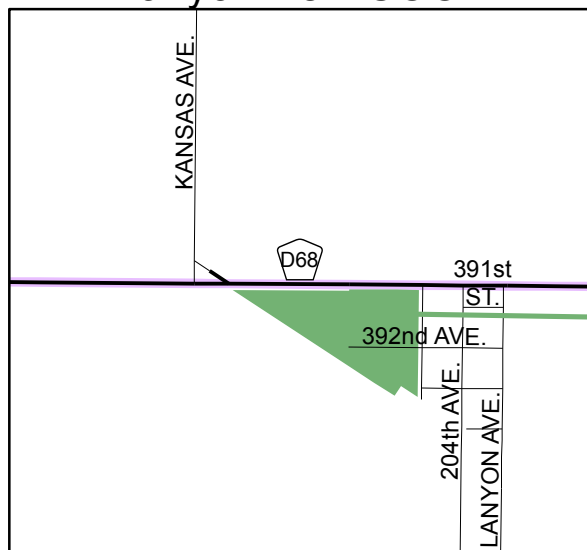



Exhibit B

Prepared by MIS/GIS Department
Courthouse
Fort Dodge, IA 50501
Revised June 2012



1 inch = 13,590 feet

- Rivers and Streams
- Urban Renewal Plan Area**
- Amendment No. 1 Area
- Amendment No. 2 Area
- Amendment No. 2 Area Roads
- Existing Frontier Urban Renewal Area
- Original Area